



Inclusive Elections 2024

7th December 2024 Election Monitoring Report

Compiled by the Ghana Federation of Disability Organisations (GFD)



Foreign, Commonwealth
& Development Office

March 2025

Statement by the National President of GFD

The 2024 general elections marked a significant milestone in Ghana's journey toward inclusive democracy. This report, compiled by the Ghana Federation of Disability Organisations (GFD) with support from the Foreign, Commonwealth & Development Office (FCDO), highlights both progress and persistent gaps in ensuring equal electoral participation for persons with disabilities.

While 79% of polling stations were accessible, regional disparities, such as Western North's 57% accessibility rate, reveal uneven implementation of inclusive practices. Positive strides, including priority seating (93% of centres) and tactile ballot jackets (82%), were overshadowed by challenges like inadequate signage (32% lacked clear information) and inaccessible voting booths (27% unsuitable for wheelchair users). Notably, security presence (97%) and orderly conduct (97%) fostered a safer environment, yet incidents of violence (6%) and privacy concerns during assisted voting demand urgent attention.

GFD commends the Electoral Commission and partners for their collaboration but calls for stronger enforcement of accessibility standards, targeted training for polling officials, and nationwide adoption of universal design principles. As we approach future elections, let this report serve as a blueprint for action, ensuring no citizen is disenfranchised by disability.



Joseph Atsu Homadzi
National President
Ghana Federation of Disability Organisations (GFD)

Table of Contents

Statement by the National President of GFD.....	1
List of Abbreviations.....	3
1.0 INTRODUCTION	4
1.1 Methodology	4
1.2 Limitations and challenges.....	5
1.3 Coordination	5
2.0 ANALYSIS OF THE OUTCOME OF MONITORING OF THE ELECTION	6
2.1 Accessibility of the Polling Station.....	6
2.1.1 Analysis.....	7
2.1. 2 Key Accessibility Challenges.....	8
2.2 Accessible Signage – Information regarding availability of assistance to voters with disabilities	8
2.3 Provision of Priority Seating.....	9
2.4 Provision of Tactile Ballot Jacket for the Blind and Visually Impaired persons.....	10
2.5 Assessment of the Voting Booths	11
2.6 Orderly Conduct.....	12
2.7 Security Presence	13
2.8 Observation of Violent Incidents	13
3.0 KEY RECOMMENDATIONS	14
4.0 CONCLUSION.....	15
Photo Gallery	16
Appendix 1: Data Collection Instrument	19
Appendix 2: Matrix of Accessible (Green Highlights) and Inaccessible (Red Highlights) Voting Centres	23

List of Abbreviations

EC	Electoral Commission
FCDO	Foreign and Commonwealth Development Office
GFD	Ghana Federation of Disability Organisations
NDC	National Democratic Congress
NPP	New Patriotic Party
OPDs	Organisations of Persons with Disabilities
POs	Presiding Officers
UK	United Kingdom

1.0 INTRODUCTION

Ghanaians went to the polls on December 7th 2024, to elect a president and members of parliament. This was part of the regular cycle, where every 4 years, the electoral commission of Ghana (EC), under the 1992 constitution, oversees the entire process from registration of new voters through the conduct of polls, results collation and declaration of winners in both the presidential and parliamentary elections. To ensure maximum participation of persons with disabilities, the Ghana Federation of Disability Organisations (GFD) undertook concerted efforts to advocate for the meaningful participation of qualified voters with disabilities in the 2024 general election. These efforts included holding engagement meetings with the electoral commission to promote the adoption of inclusive practices that would enable persons with disabilities to have access, conduct of accessibility audit of registration centres during the limited registration exercise, training of organisations of persons with disabilities (OPDs) and persons with disabilities to monitor the processes and make useful recommendations for improvements, monitoring of the election on the 7th of December 2024, etc.

The following report highlights the main issues emerging from the GFD's comprehensive assessment of the 7th December general election. The federation, with support from STAR Ghana Foundation and the UK Foreign and Commonwealth Development Office (FCDO), trained and deployed election observers across the 261 districts, municipalities and metropolitan areas as election monitors. Over 90% of the observers were persons with disabilities. The rest were made up of advocates on disability inclusion, board members of the GFD, regional OPD leaders, project officers and volunteers.

1.1 Methodology

The federation deployed over 230 observers on the day of voting across the country. These observers were identified and nominated by the National and regional leaders of the 13 OPDs under the umbrella organisation. Further details of the methodology included:

- Candidates were screened for the basics: level of education (basic); they should have access to an Android phone (assistants were provided for)
- Online training was conducted for all observers, who were equipped with the online reporting tool (Kobo Toolbox), to enable them to undertake monitoring and submit reports in record time.
- The observers were deployed to work in their localities, where they are closer to the voting centres where they cast their votes.
- Emphasis was placed on each election observer having to spend quality time for the observation of proceedings at the places where they were assigned. They each spent a minimum of 5 hours at a voting centre to not only assess the physical accessibility of the centres but also assess how the process, officers, party agents and the general voters either facilitated or hindered easy access for persons with disabilities.
- Each election observer did two long observation sessions (Morning session, 7 AM – 12 PM, and afternoon session, 1/2 PM till close of polls). This afforded them enough time to monitor events and provide a fair assessment of the situation regarding the participation of persons with disabilities.
- An option was provided for the observers to observe the results collation process at the constituency and regional collation centres, emphasising they prioritise their

safety and security, as it was anticipated that the collation centres could be potential hotspots for election-related violence.

- Reports were submitted in real-time, with real-time feedback provided. However, in exceptionally few cases, some reports that could not be submitted on the same day were submitted in subsequent days.
- A virtual situation room to monitor the events, receive feedback on challenges and provide support as far as possible.
- All the observers carried appropriately issued EC identification tags.
- The monitoring took place in 417 centres across the 16 regions.
- Data quality checks were being conducted as and when the reports were submitted so that immediate feedback could be given to the monitor to fill in gaps identified in their report or provide clarifications when needed.

1.2 Limitations and challenges

The main limitations of the monitoring have to do with the fact that the exercise could not extend to all the voting centres in each constituency. Some observers struggled with reporting due to the malfunctioning of their electronic devices (mobile phones). But overall, the process was successful, and no incident of harm to the monitors was reported.

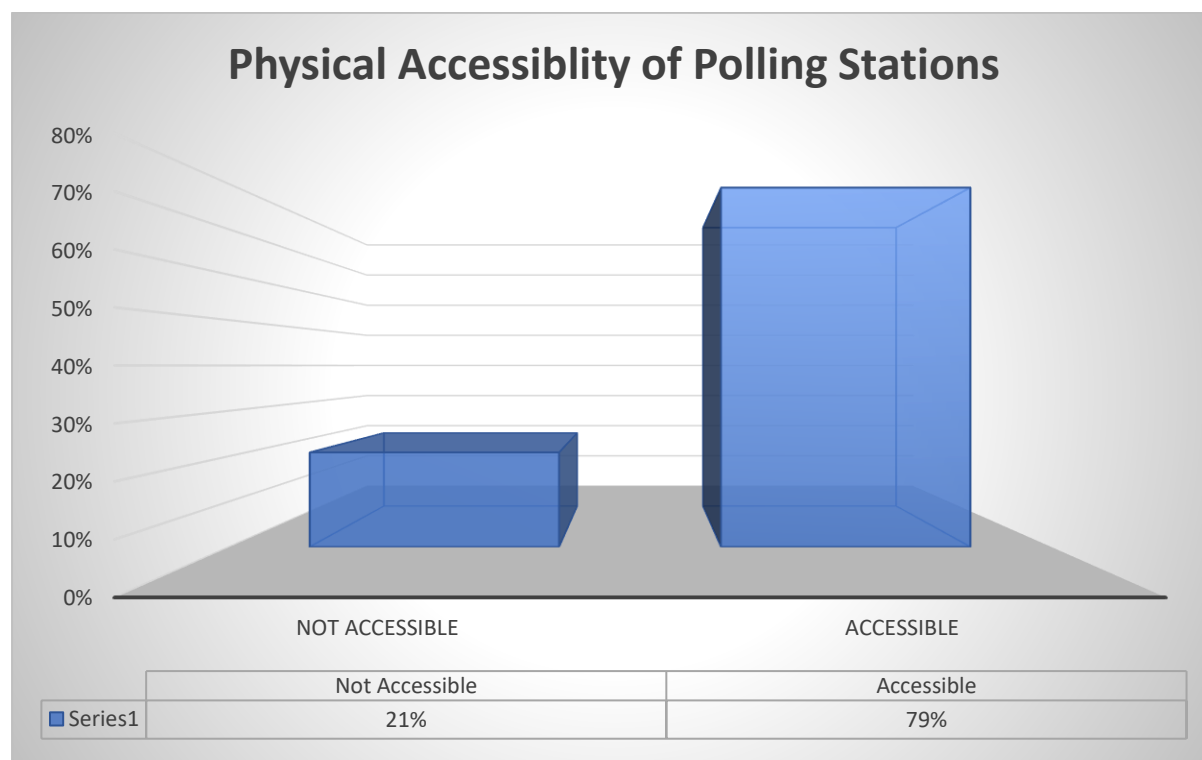
1.3 Coordination

The entire monitoring was led and coordinated by the Monitoring, Evaluation and Research (MER) department of the GFD. The lead researcher and director for the activity was Mr Moses Fordjour (Head of MER department). Operational and logistical coordination was by Mr Gideon Segbe, assisted by Richmond Dadzie, Kwansema Panford.

2.0 ANALYSIS OF THE OUTCOME OF MONITORING OF THE ELECTION

2.1 Accessibility of the Polling Station

Regarding accessibility, the monitors observed and, in most cases, experienced the nature of accessibility of the environment, including the physical structures of the places where the voting centres were located. The chart below shows a graph of the proportion of polling stations assessed to be either accessible or inaccessible. The analysis shows that 21% of centres were deemed inaccessible.

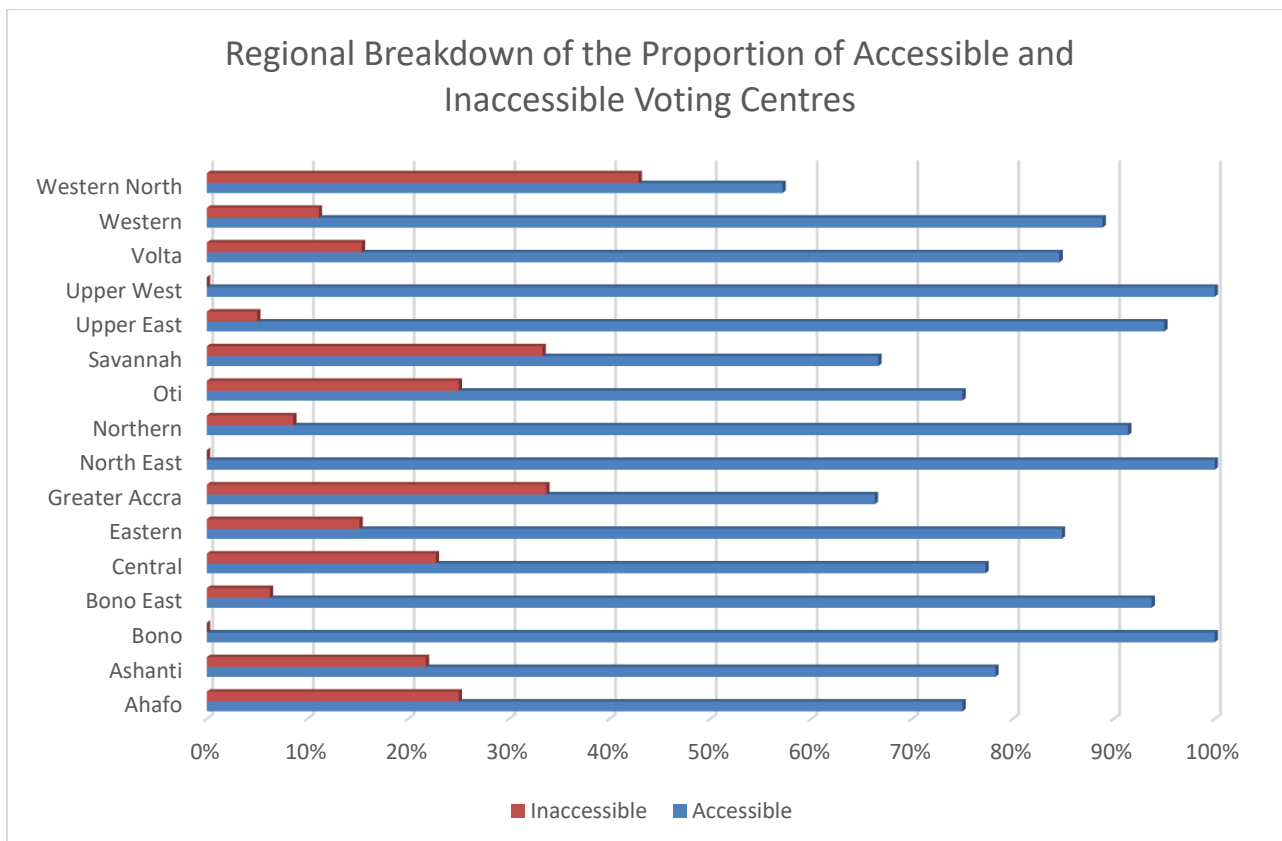


The regional breakdown of the percentages of accessible and inaccessible centres has been provided in the table below. It shows that the region with low accessibility is Western North (57%) followed by Greater Accra (66%). Regions with higher accessibility rate are the Upper West, North-East and Bono regions.

Region	Accessible	Inaccessible
Ahafo	75%	25%
Ashanti	78%	22%
Bono	100%	0%
Bono East	94%	6%
Central	77%	23%
Eastern	85%	15%
Greater Accra	66%	34%
North East	100%	0%
Northern	91%	9%
Oti	75%	25%
Savannah	67%	33%
Upper East	95%	5%

Upper West	100%	0%
Volta	85%	15%
Western	89%	11%
Western North	57%	43%
	79%	21%

The data has been presented graphically in the bar charts below.



2.1.1 Analysis

The observers noted several positive aspects of the general accessibility of the polling stations as follows:

- ✓ **Flat and Level Ground:** Most observers mentioned the polling centres were situated on level, plain, or flat ground, making it easy for wheelchairs and mobility devices to navigate. Example: "The centre is on a low ground with no obstacles. It's a flat ground and free from steps."
- ✓ **No Physical Barriers:** the centres were free from gutters, steps, potholes, and rocks. For example: "The place is devoid of stairs, stones, and other hindrances."
- ✓ **Wheelchair Accessibility:** Spaces allowed free wheelchair movement, and ramps were provided at some locations. For example: "Accessible ramps were available for wheelchair users, facilitating easy movement."
- ✓ **Support from Officials:** Polling officials and volunteers assisted elderly and disabled voters. Helpers were allowed, and seating was provided for comfort. For example: "Officials allowed helpers to assist elderly and visually impaired voters who requested assistance to be supported in casting their ballots."

- ✓ Inclusive Voting Materials: Provision of tactile jackets for visually impaired voters and written messages or sign language for the deaf. For example: "Ballot jackets were offered to help blind voters cast their votes with ease."
- ✓ Spacious and Organised Setup: Polling stations had wide entrances and were arranged to accommodate Persons With Disabilities comfortably. Example, "The centre is spacious with a wide entrance and clear pathways."

2.1. 2 Key Accessibility Challenges

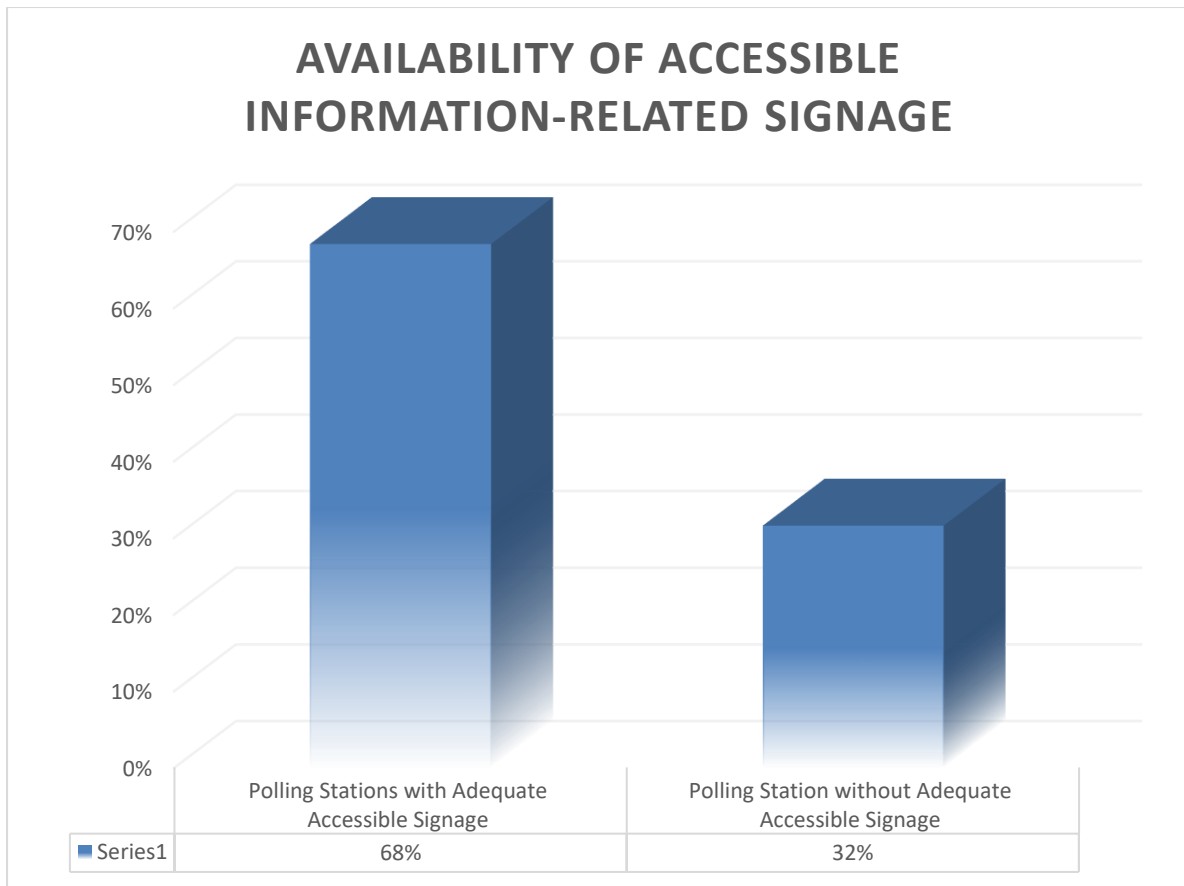
For the 21% of polling stations that the observers have noted were not accessible, the key challenges noted there were. Despite the general accessibility of most polling centres, there was still more room for improvement in those marked as accessible. Among the key observed challenges are the following:

- Presence of sandy or dusty grounds: Some polling centres had sandy or uneven grounds, which could impede accessibility. "The place is, however, sandy and a bit dusty."
- Placement of Voting Materials: Ballot boxes and voting screens were sometimes placed too high, making it difficult for little people and those who crawl.
- Ramps and Pathways: While ramps were provided in some centres, their narrow pathways were mentioned as needing improvement. "The voting booth was moved to a higher place with a ramp, but the space was too small for wheelchair users."
- Narrow Entrances: Some entrances are too narrow for wheelchairs to pass through comfortably.
- Security: A few stations reported no security presence, raising concerns about voter safety and support.
- Accessibility for Specific Disabilities: Limited provisions for certain disabilities, such as for persons who crawl or are of short stature. "The ground is accessible, but it lacks arrangements for those who crawl."

Among the noteworthy examples of best practices are: the availability of accessible ramps, tactile jackets, and sign language interpreters. Others include allowing helpers to assist elderly and disabled voters who requested help; creating spacious and clear pathways free from physical barriers; and the provision of seating arrangements for persons with disabilities to rest while waiting to vote.

2.2 Accessible Signage – Information regarding availability of assistance to voters with disabilities

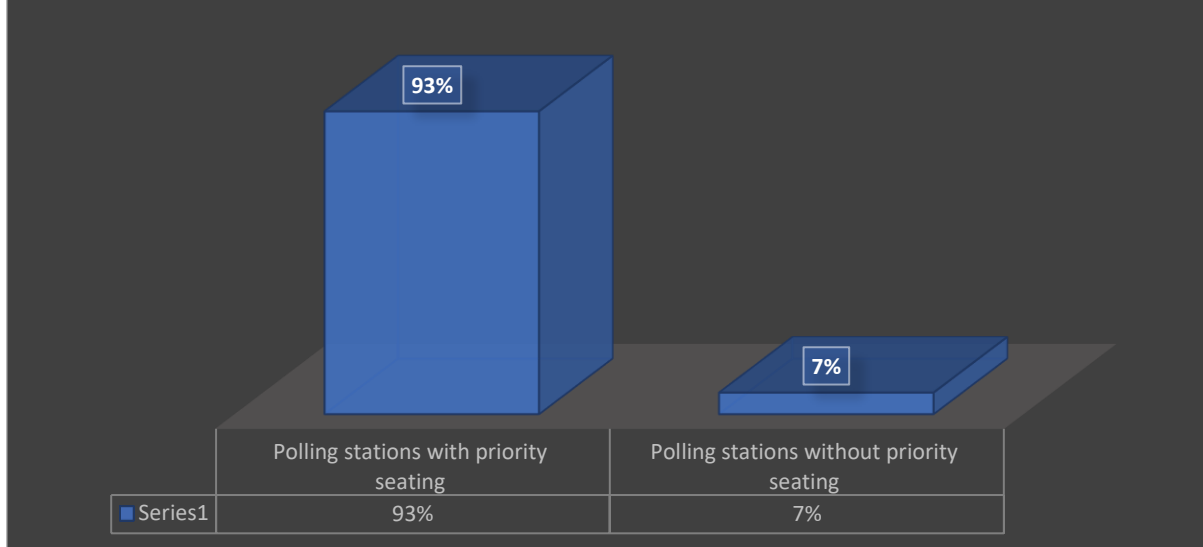
The absence of clear signages was identified as a key accessibility issue. In the chart below, the analysis show that only 68% of the voting centres monitored had clear signages. The remaining 32% either did not have at all or the signages were defaced and do not provide any information to the voter.



2.3 Provision of Priority Seating

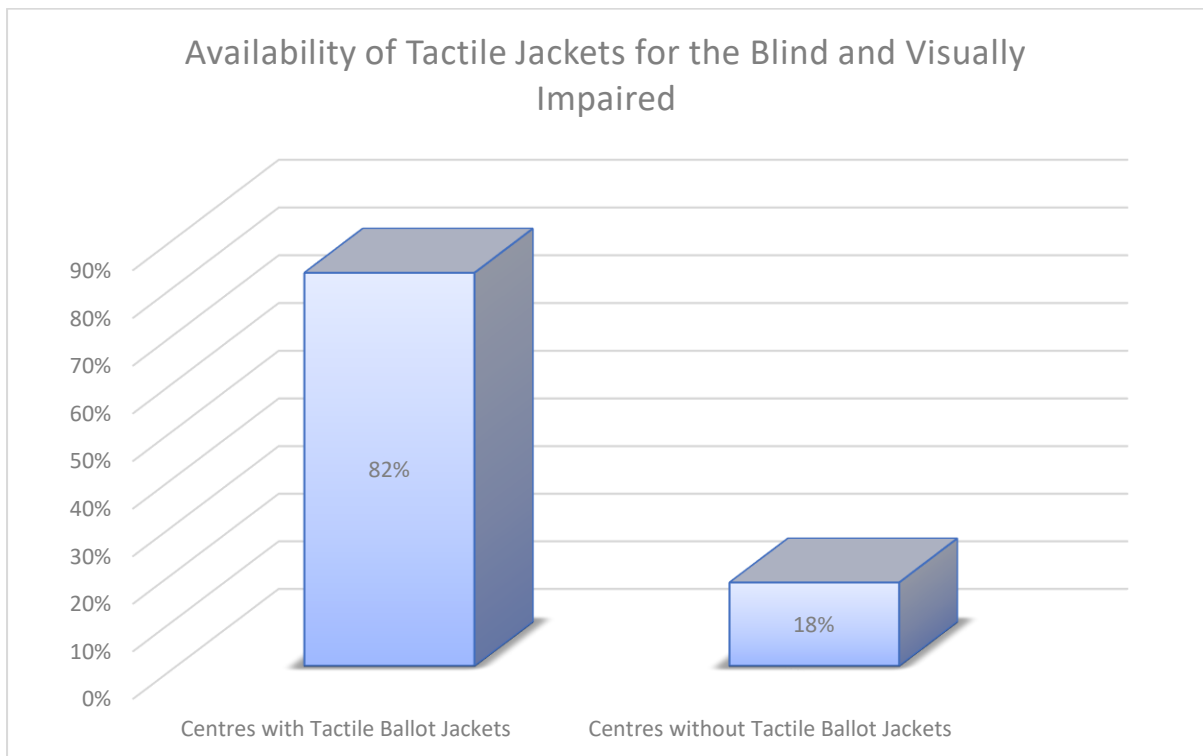
The chart below presents analysis of the percentage of voting centres where priority seating was provided for voters with disabilities and other vulnerable people. The data shows that in 93% of the places monitored, these arrangements were in place to provide priority seating for the people who need them the most.

POLLING STATIONS WHERE PRIORITY SEATING WAS PROVIDED TO VOTERS WITH DISABILITIES AND THE VULNERABLE



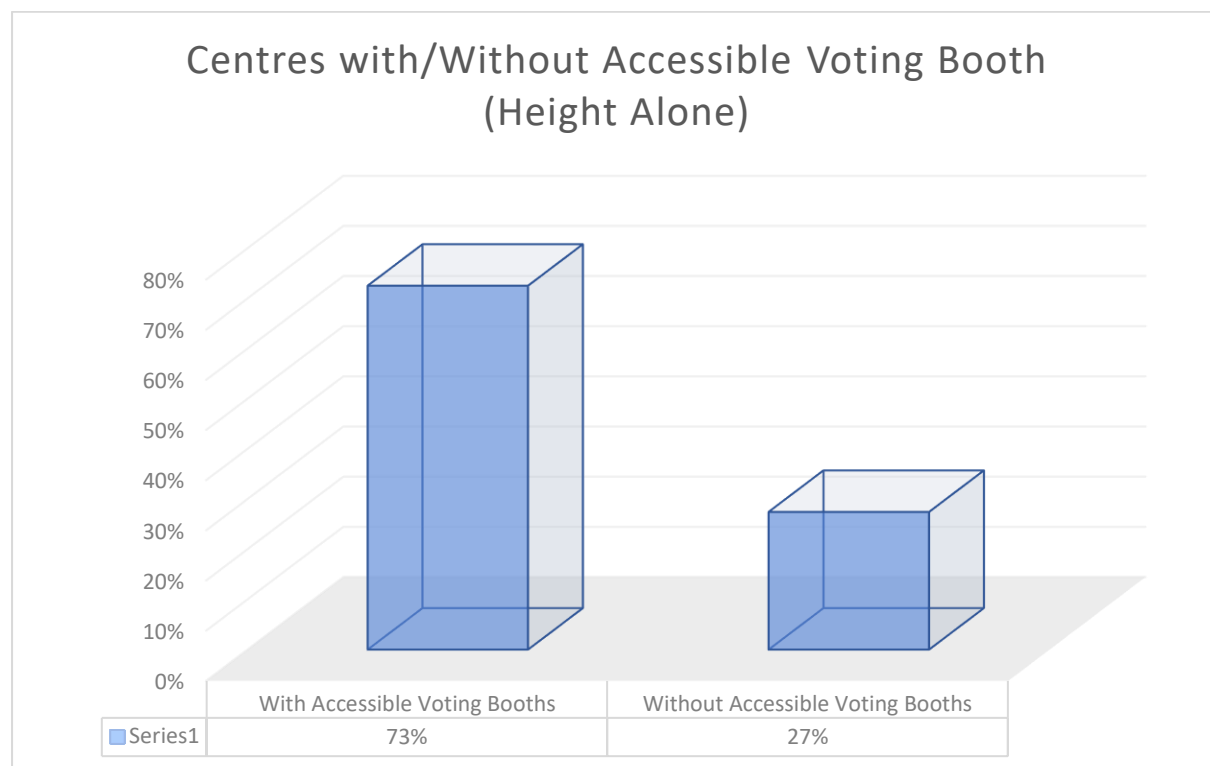
2.4 Provision of Tactile Ballot Jacket for the Blind and Visually Impaired persons

The monitored assessed whether tactile ballot jackets were available made available at the centres they visited for the Blind and visually impaired voters. The results, as shown in the chart below shows that tactile jackets were made available in only 82% of the places monitored



2.5 Assessment of the Voting Booths

How accessible the voting booths provided by the EC were assessed against a set of accessibility criteria. The monitors assess and observe issues with the heights, particularly about challenges faced by persons who use wheelchairs, those who crawl and little persons. In the chart below, which shows a graphical presentation of the data analysis, as high as 27% of the booths were found not to be accessible, on the basis of height alone.



Further analysis of the data shows that:

- Most polling booths were accessible (84%) due to flat surfaces and proper height adjustments, according to the observations made by the field monitors. Others observed that (in some 60% of the areas) wheelchair users generally had a positive experience, though some stations lacked sufficient space or ramps.
- In some instances, assistance was available and given to persons with disabilities who requested it, but this raised privacy concerns for some voters. This was observed in 41% of polling stations monitored. There were also cases (at some 10% of polling centres) where the monitors noted that Persons who crawl or have very limited mobility faced more challenges and, therefore, relied on such available assistance to enable them to vote.

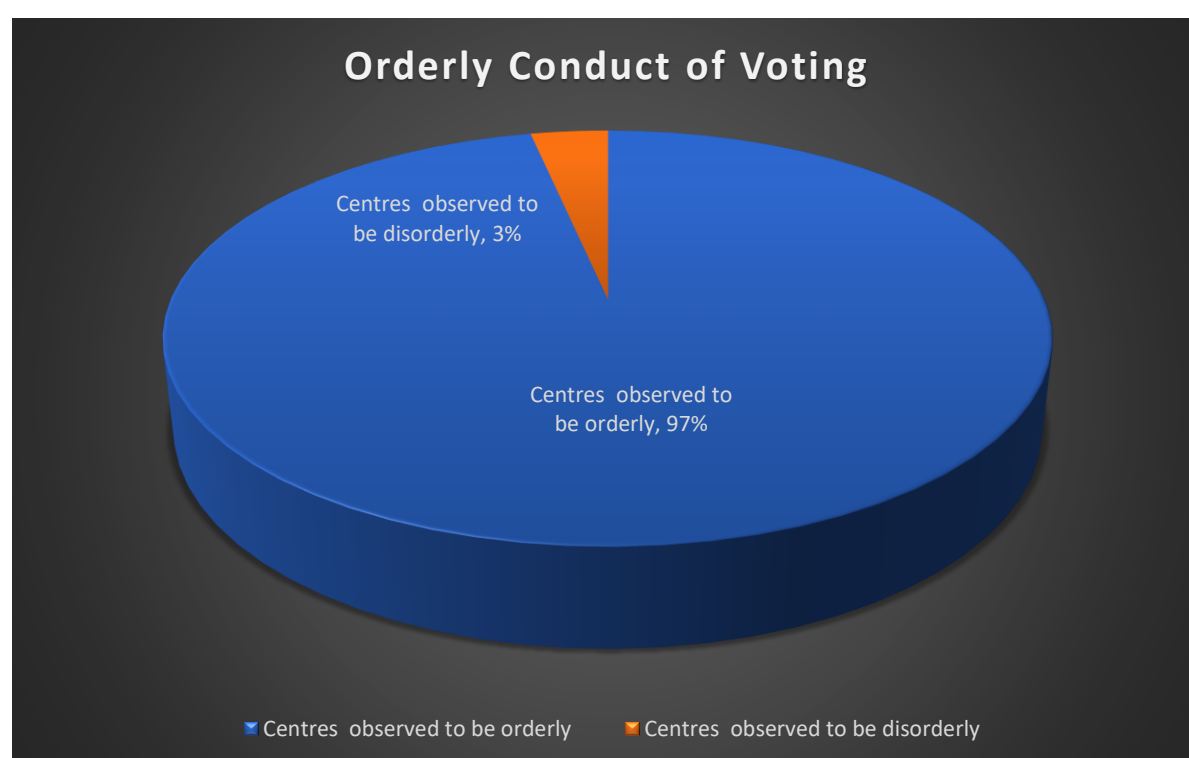
For the significant minority of 27% of polling booths that were assessed to be inaccessible for persons who use wheelchairs, those who crawl and little people, the key issues reported by the monitors include:

- ✚ The Booths were too high so the voters couldn't reach them (4.80%)
- ✚ Where the booth was placed, there was no space available for wheelchair users to manoeuvre around it (1.68%)

- ✚ Some places had environmental barriers that impeded access, including the presence of steps, gutters, steep/sloppy surfaces, sand, lumpy ground, etc (2.16%)
- ✚ The booths lacked adjustability features (i.e. fixed height, not adaptable for different users). This was noted in 1.20%
- ✚ Lack of ramps – 1.20%
- ✚ Alternative arrangements (reliance on EC officials only for assistance) – 0.72%

2.6 Orderly Conduct

The orderly conduct of the voting process promoted inclusion and active participation of persons with disabilities, who are very sensitive to chaotic environments for safety and security concerns. The figure below, which is a pie chart analysis, the data shows that at 97% of the centres, the voting process proceeded in an orderly manner. This was highly encouraging and reassured persons with disabilities about their safety being guaranteed at the voting centres.



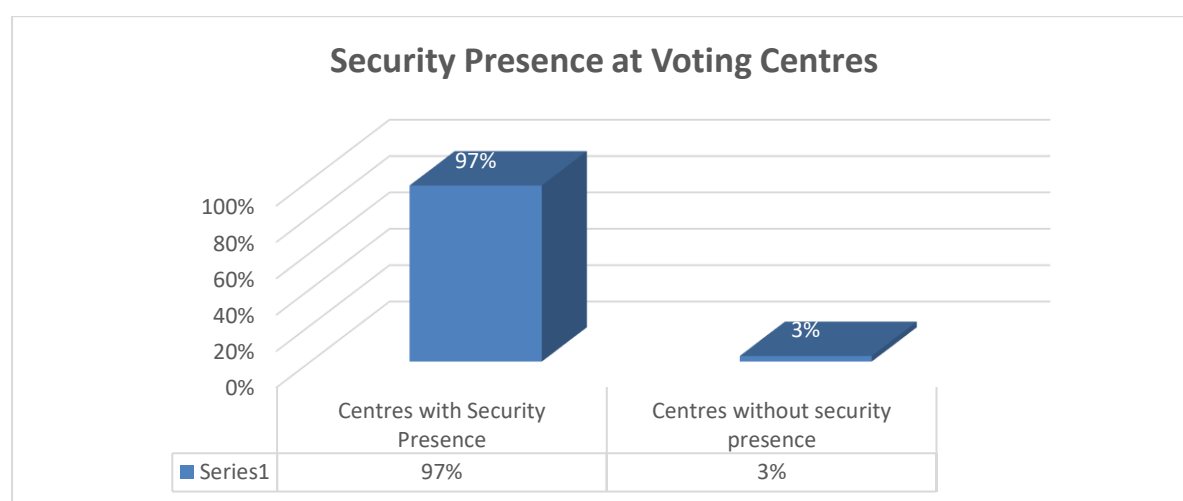
Observed Issues regarding Orderliness

- ✚ 'The polling centre was congested with voters trying to clarify the sanctity of the electoral proceedings'
- ✚ 'Some of the voters are not respecting officials'
- ✚ It was intermittently interrupted due to help being offered to persons with disabilities and the aged.
- ✚ 'The pink sheets were exchanged with other centres this leading to disruption and delay of the voting'
- ✚ 'Some of the party supporters are not respecting at all'
- ✚ 'The polling booths collapsing from strong wind'
- ✚ 'Free moved to unauthorised places'
- ✚ 'Chaos'

- ✚ ‘Lack of orderliness, they wouldn't have accurate and reliable results’
- ✚ ‘There was violence at the collation centre where some of the pink sheets carried by the presiding officers were intercepted by the people and destroyed’.
- ✚ ‘The presiding officers were heckled and brutally beaten’
- ✚ ‘Party agents argue over who to help the elderly to vote. One party believed the presiding officer was biased’.

2.7 Security Presence

The guarantee of security at the voting centres was considered an enabler for persons with disabilities, encouraging them to go out and exercise their rights to participate in the voting process. The data, as presented in the bar chart below, show that there was security presence at 97% of the centres. This, coupled with the orderly manner the voting process was organised, guaranteed an inclusive environment and an enabler for the participation of persons with disabilities in the voting process.



2.8 Observation of Violent Incidents

Although anticipated that there could be incidents of violence in some areas, as these are usual occurrences in every election in the country, the field monitor observed that at some points during the voting process, some violent incidents were observed. This was the case in some 6% of the places as reported by the monitors. Given that there was security presence at 97% of the places, this data seems to suggest that these incidents of violence may have occurred in places where there was security presence. The figure below is a graphical presentation of the proportion of voting centres where violence occurred.



Example of observed Violence Incidence

- ‘Some political parties brought money to share and the other parties disagree and it has turn to misunderstanding between the two political parties and also someone cast her vote wrongly by than she have not put it inside the ballot box and she was denied to vote again and was forced to put the ballot paper into the box’
- ‘Non-availability of pink sheet caused chaos’
- ‘The polling station agents of NPP and NDC are fighting’
- ‘From a brief interview, we learnt that a candidate was there giving money to people, which almost brought conflict, and this was done near the polling station’
- ‘Some people claimed their names were being captured in the special voters' list. The officer explained that they could not vote because their names are already on the special voters' list.
- ‘There was violence at the collation centre where some of the pink sheets carried by the POs were intercepted by the people and destroyed. The POs were heckled and brutally beaten’.

3.0 KEY RECOMMENDATIONS

Based on the findings, the following measures are recommended to improve electoral participation for persons with disabilities:

- a. Continuous engagement with the election management body to improve accessibility
- b. Enhanced Accessibility: Ensure that polling stations are wheelchair-friendly, have adjustable voting booths, and have accessible ballot boxes.
- c. Improve Tactile voting tools – tactile jacket availability, training and accessibility
- d. Better Signage and Communication: Provide clear signage indicating available support services and priority arrangements.
- e. Priority Arrangements: continue with the provision of priority voting (lines) for persons with disabilities and sensitise the public on the need for such accommodations.
- f. Improved Communication Support: Deploy sign language interpreters (based on evidence of data) to areas with significant numbers.

- g. Provision of Seating Areas: Ensure that waiting areas have sufficient seating for persons with disabilities to enhance comfort.

4.0 CONCLUSION

Ghana's electoral process has come a long way in terms of improving processes, materials and environments to make it accessible for persons with disabilities. Although results show significant progress, there are still more areas that can be improved going into the future. The findings in this report underscore the urgent need for reforms that address accessibility and inclusivity for persons with disabilities. In some 18% of the voting centres, there were election officials who were persons with disabilities, further emphasising the EC's commitment to inclusive recruitment processes that will give opportunities for qualified persons with disabilities to be part of their workforce during such crucial national processes. Implementing the list of recommendations made in this report goes a long way to create a more equitable electoral environment where all citizens can exercise their voting rights without barriers.

Photo Gallery



Photo	Description
	<p>A voter with disability arriving at the voting centre. He is a person who uses crutches</p>
	<p>An inaccessible voting centre. There are heaps of sand, the ground has an uneven surface</p>
	<p>An election official is taking measurements of the height of the voting booth to ensure the level is right.</p>
	<p>Photo of a person holding a white cane with his accreditation tag hanging on his neck in front of him. He was a monitor</p>
	<p>Photo of an election monitor standing with election officials in the background.</p>






Photo	Description
	A person with physical disability being carried on the back by a family member to the voting centre to vote.
	A woman who is blind being assisted by a man in a voting booth to cast her vote
	A voting centre placed on an elevated place with steps. This is inaccessible to persons with physical disabilities
	A photo of an inaccessible voting centre. The officials are seated at an elevated place in front of a building.
	A photo of a sample tactile ballot jacket.

Photo	Description
 <p>The photograph shows an outdoor voting station set up under the shade of large trees. In the foreground, a person wearing a white shirt and dark shorts is crawling on their hands and knees on the dry, dusty ground. They are facing away from the camera towards a man standing in front of a wooden table. The man, who is an election official, is wearing a blue and white striped shirt with 'ELECTION OFFICIAL' printed on the back. Other people are visible in the background, some standing near the voting tables. A small logo for 'SPARK' is visible in the bottom left corner of the photo.</p>	<p>A voter and a monitor who is a person with physical disabilities. He is crawling on the ground as he approaches the election officials at the voting centre, which is set up under a tree.</p>

Appendix 1: Data Collection Instrument

Election Day Accessibility Monitoring Tool

Morning session

Arrival at the polling station – date & time :

Geo-location of polling station

Afternoon Session

Arrival at the polling station – date & time :

Geo-location of polling station

General Information

1. Date of Monitoring:.....
2. Name of Monitor:.....
3. Polling Station Name/Code:.....
4. Location (Region/District):.....
5. Name of Constituency:
6. Time of Visit:.....

Accessibility of the Polling Station

7. Is the polling station accessible to persons with disabilities? (*refer to additional notes about accessibility checklist*)

☐ Yes

Describe how accessible the centre is

☐ No

Describe the accessibility challenges you observed

8. Is the polling station well-marked with signage explaining the assistance available to persons with disabilities and other vulnerable voters?

☐ Yes

☐ No

Inclusion of PWDs in the Voting Process

9. Is there priority given to persons with disabilities who turn up at the centre to vote?

☐ Yes

☐ No

10. Are tactile ballot jackets available at the centre for blind or visually impaired voters?

☐ Yes

☐ No

11. Are the voting booths accessible for physically disabled persons who use wheelchairs and persons of short stature?

☐ Yes

Describe how accessible the polling booths are

☐ No

Explain why you think the polling booths are inaccessible

Observation of Voter Experience

12. Did you observe any other difficulties faced by persons with disabilities while voting?

☐ Yes

Describe the difficulties you observed

☐ No

Describe the positive aspects you observed

13. Were there adequate seating or waiting areas for persons with disabilities?

☐ Yes

☐ No

Participation of PWDs as Election Officials

14. Are there persons with disabilities serving as polling station officials?

☐ Yes

Describe the role they play e.g., presiding officer, assistant, etc.

☐ No

Voting Process

15. Is the voting process orderly and free from disruptions?

☐ Yes

☐ No

Describe your observations about the lack of orderliness and disruptions

16. Are voters able to vote in secrecy?

☐ Yes

☐ No

Describe your observations

17. Are there mechanisms in place to assist voters who need help (e.g., persons with disabilities, elderly)?

☐ Yes

☐ No

Security and Safety

18. Is there a security presence at the polling station?

☐ Yes

☐ No

19. Were there any incidents of violence or intimidation observed?

☐ Yes

Please describe your observations

☐ No

Recommendations

20. Based on your observations, what recommendations would you provide to improve accessibility and inclusion in future elections (at least three)?

- 1.
- 2.
- 3.

21. What Time did you leave the voting centre?

Add a photo evidence

Appendix 2: Matrix of Accessible (**Green Highlights**) and Inaccessible (**Red Highlights**) Voting Centres

Polling Station Name	Polling Station Code	Location (Region)	Location (District)	Name of Constituency	Accessible?
Goaso High Court	H022101	Ahafo	Asunafo North	Asunafo North	No
Mim MA JHS A/B	H020601	Ahafo	Asunafo North	Asunafo North	Yes
TEMPORAL BOOTH 2	H061604	Ahafo	TANO NORTH MUNICIPAL	TANO NORTH	Yes
Osuodumgya JHS	H030704	Ahafo	Asutifi south	Asutifi south constituency	Yes
R/C JHS	H022102	Ahafo	Asunafo North	Asunafo North	No
FORESTRY COMMISSION	H022202 A and H022202B. Same location	Ahafo	ASUNAFO NORTH	ASUNAFO NORTH MUNICIPALITY	Yes
Father Vincent preparatory School two	H050704	Ahafo	Tano south municipal	Tano south constituency	Yes
Domeabra D/A Primary	H010105	Ahafo	Asunafo south	Asunafo south constituency	Yes
SDA Primary	H022310	Ahafo	Asunafo North	Asunafo North	Yes
METHODS PRIMARY A	H022203	Ahafo	ASUNAFO NORTH	ASUNAFO NORTH MUNICIPALITY	Yes
SDA JHS A	H022307	Ahafo	Asunafo North	Asunafo North	Yes
Osuodumgya SHS	H030703	Ahafo	Asutifi south	Asutifi south constituency	Yes
Immigration service	H050703	Ahafo	Tano south municipal	Tano South constituency	No
PENTECOST CHURCH FETEAGYA No 2 B	H020808	Ahafo	ASUNAFO NORTH	ASUNAFO NORTH	Yes
TEMPORAL BOOTH 1	H061603	Ahafo	TANO NORTH	TANO NORTH	Yes
Nfrekrom D/A Primary	H010104	Ahafo	Asunafo south	Asunafo south constituency	No
Kokote Methodist primary 2	F422904	Ashanti	Offinso South	Offinso South constituency	Yes
Maase R/C Primary A1	F422701	Ashanti	Offinso South	Offinso South constituency	Yes

Polling Station Name	Polling Station Code	Location (Region)	Location (District)	Name of Constituency	Accessible?
Maase R/C primary B	F422703	Ashanti	Offinso South	Offinso South constituency	Yes
Tafo Roman mission	F221002	Ashanti	Old Tafo	Old Tafo Municipal	Yes
Old library uew-K	F211208 A	Ashanti	Kwadaso municipal	Kwadaso	Yes
Chubis palace	F422706B	Ashanti	Offinso South	Offinso South constituency	Yes
Old Tafo Roman mission	F200100	Ashanti	Old Tafo	Old Tafo Municipal	Yes
Old Tafo Roman mission	F200100	Ashanti	Old Tafo Municipal	Old Tafo	Yes
Dawusaso Gyegyetroso D/A primary	F112301B	Ashanti	Amansie South	Manso Adubia	Yes
Anyinofi JHS	F370502	Ashanti	Sekyere Afram Plain	Sekyere Afram Plains	Yes
Juaben Anglican primary school	F301503	Ashanti	Juaben	Juaben Constituency	Yes
See God Int. Abuakwa 1a	F121701A	Ashanti	Atwima Nwabiagya Municipal	Atwima Nwabiagya South Municipal	Yes
ST. PAUL'S MA J.H.S	F390203	Ashanti	MAMPONG MUNICIPAL	MAMPONG CONSTITUENTS	Yes
D/A Primary School Domi Assamang	F112401	Ashanti	Amansie South	Manso Adubia	Yes
D/A JSSA Adansi Asokwa	F04012A	Ashanti	Adansi Asokwa	Adansi Asokwa	No
Sabin Akrofrom area cancel A	F162301	Ashanti	Atwima Kwawoma	Atwima kwawoma	Yes
Chief Palace Adukrom 1	F260816	Ashanti	Asawasi	Asawasi	Yes
Seniagya Methodist Primary School 1F	F352401	Ashanti	SEKYERE EAST	EFFIDUASE/ ASOKORE	No
Jachie Market	F152403	Ashanti	Bosomtwe	Bosomtwe constituency	Yes
Ekyem Chief's Palace	F311705B	Ashanti	Ejisu District - Achiase Electoral Area	Ejisu	Yes
ADUAMOA D/A JHS(A)	F280406A	Ashanti	Afigya Kwabre South (Jodie)	Afigya Kwabre South	Yes

Polling Station Name	Polling Station Code	Location (Region)	Location (District)	Name of Constituency	Accessible?
Gausu Mosque	F050807	Ashanti	Obuasi municipal	Gausu East	No
AhinsaD/A Primary	F030803A	Ashanti	Ahinsn	Fomena constituency	No
Presbyterian Church	F210901	Ashanti	Kwadaso Municipal	Kwadaso	Yes
Temp Booth Asabre Junction I	F231111	Ashanti	Bremang East	Suame constituency	Yes
Adarko Jachie chief palace	F311302A	Ashanti	Ejisu district	Adarko Jachie constituency	Yes
Methodist Primary school	F101904	Ashanti	Amansie West	Manso Nkwanta	Yes
Bishop serpong R/C JHS	F422704	Ashanti	Offinso South	Offinso South constituency	Yes
L/A 'A' J H S Akumadan number 1	F431101B	Ashanti	Offinso North District	Offinso North Constituency	Yes
Apostolic church ,Tepa	F460502	Ashanti	Tepa	Ahafo Ano North	Yes
TEMP BOOTH CMB SHED TIMBERMU	F330304	Ashanti	Asante Akim Central	Asante Akim Central	Yes
Obuasi M/A primary school	F422801	Ashanti	Offinso South	Offinso South constituency	Yes
Ejura T l Ahmadiiya JHS 2	F403506 B	Ashanti	Ejura-Sekyerdumase municipal	Sekyedumase consituency	No
State A JHS q Asamankama offinso	F422401	Ashanti	Offinso South	Offinso South constituency	No
Akosuoku 3	F250803	Ashanti	Oforikrom	Oforikrom	No
Royal Baptist	F272907A	Ashanti	Kenyasi	Kwabre East	Yes
Baptish Church Ahinsan	F240822	Ashanti	Asokwa	Asokwa	Yes
ISLAMIC PRIMARY SCHOOL ABESEWA	F452103B	Ashanti	ABESEWA ISLAMIC PRIMARY SCHOOL	AHAFO ANO SOUTH EAST	Yes
Gausu market A and B	Market A F050805 and	Ashanti	Obuasi Municipal	Gausu East	No

Polling Station Name	Polling Station Code	Location (Region)	Location (District)	Name of Constituency	Accessible?
	Market B F050806				
Kenyase mission	F272903	Ashanti	Keyance	Kwabre east	Yes
Pankrono zongo	F221602	Ashanti	Pankrono zongo	Tafo	Yes
Pankrono zongo	F221602	Ashanti	Pankrono zongo	Tafo	Yes
Kwadaso	F211504A	Ashanti	Kwadaso municipality	Kwadaso	Yes
Barima Owusu agyeman House	F272906	Ashanti	Kenyase	Kwabre East	Yes
Kokote Methodist primary 2(1)	F422904	Ashanti	Offinso	offinso South constituency	Yes
Jachie Anglican Primary school	F152402	Ashanti	Bosomtwe	Bosomtwe constituency	Yes
T I Ahmadiyya primary 2	F403508	Ashanti	Ejura-Sekyerdumase municipal	Sekyedumase constituency	No
Kumasi High School 1A	F240701A	Ashanti	Asokwa	Asokwa	No
Methodist JHS Kodie	F280302B	Ashanti	Afigya Kwabre South Kodie	Afigya Kwabre South Kodie	Yes
Anyinofi SDA Pramary	F370501	Ashanti	Sekyere Afram Plains	Sekyere Afram Plains	Yes
Social center bre mang 1	F230908	Ashanti	Socal center bre mang	Suame constituency	Yes
Luziana guest House Abuakwa	F121703	Ashanti	Atwima Nwabiagya Municipal	Atwima Nwabiagya South Municipal	Yes
DAY CARE CENTRE POMPOSO 1	F061701	Ashanti	OBUASI POMPOSO	OBUASI EAST MUNICIPAL ⁸	No
Daboase RC primary A	F162307A	Ashanti	Atwima kwawoma	Atwima kwawoma	Yes
Pentecostal Church, Feyiase	F350702	Ashanti	SEKYERE EAST	SEKYERE EAST	No
District educational office	F030503A	Ashanti	Dompase	Formena constituency	No
Methodist JHS Kodie B	F280302B	Ashanti	Afigya Kwabre South Kodie	Afigya Kwabre South Kodie	Yes
Christ Apostolic church, Adansi Asokwa	F040105	Ashanti	Adansi Asokwa	Adansi Asokwa	Yes
Asempa Pharmacy Sawaba A	F261502	Ashanti	Asawasi	Asawasi	Yes

Polling Station Name	Polling Station Code	Location (Region)	Location (District)	Name of Constituency	Accessible?
D/A School	F101903	Ashanti	Amansie West	Manso Nkwanta	Yes
Tikrom M/A primary	F311403	Ashanti	Ejisu municipal	Tikrom M/A primary	Yes
Cadbury hall Tapa B	F460501B	Ashanti	Ahafo Ano North	Ahafo Ano North	Yes
OTAACKROM METHODIST CHURCH	F140901	Ashanti	ATWIMA - MPONUA	ATWIMA -MPONUA	No
D/A jhs Assamang	F112402	Ashanti	Amansie South	Manso Adubia	Yes
Life land clinic Abosomtweagya konongo	F330604	Ashanti	Asante Akim central	Asante Akim central Municipal	Yes
OTAACKRIM METH.CHURCH	F140901	Ashanti	ATWIMA-MPONUA	ATWIMA -MPONUA CONSTITUENCY	No
Life land Abosomtweagya konongo	F330604	Ashanti	Asante Akim central	Asante Akim central Municipal	Yes
MTCE JHS MAMPONG	F390303	Ashanti	MAMPONG MUNICIPAL	MAMPONG CONSTITUENCY	Yes
Asuoyeboa Methodist Park	F210904B	Ashanti	Kwadaso Municipal	Kwadaso	Yes
Odumase Maize Market 1 A	G023401A	Bono	Sunyani West (ODUMASE)	Sunyani West Municipality	Yes
Queens Anfranfo j.h.s	Jo2/60/A	Bono	Sunyani West	Sunyani West Constituency	Yes
CATHPRIM SCH JINIJINI 1	J070501B	Bono	Jinijini	Berekum West	Yes
Owusu- Ansah Isaac	Jo20201A	Bono	Sunyani West	Sunyani West	Yes
Pentecost Church Number 1 A	J023404A	Bono	Sunyani West (ODUMASE)	Sunyani West Constituency	Yes
OLD CONCERT HSE JINIJINI	J070204	Bono	JINIJINI	BEREKUM WEST	Yes
Sunyani presby primary upper	J012206	Bono	Sunyani east district	Sunyani east constituency	Yes
CMB SHED TANOSO 1	K012102B	Bono East	TECHIMAN MUNICIPAL	TECHIMAN SOUTH	Yes
L/P PRI SCH KYEREDESO 1	K052406	Bono East	NKORANZA SOUTH	NKORANZA SOUTH	Yes

Polling Station Name	Polling Station Code	Location (Region)	Location (District)	Name of Constituency	Accessible?
CMB SHED TANOSO 2	K012103B	Bono East	Techiman Municipal	Techiman south	Yes
METHODIST JHS 2A	K010102A	Bono East	TECHIMAN MUNICIPAL	TECHIMAN SOUTH	Yes
PINIHIN D/A JHS	Ko41601	Bono East	PINIHIN	Nkoranza	Yes
Chist revival B	K010705B	Bono East	Techiman Municipal	Techiman south	Yes
Zion JHS A, Fiapre 1	Jo20201A	Bono East	Sunyani West	Sunyani West	Yes
DA PRIMARY SCHOOL BAAMRI 1A	K011601A	Bono East	TECHIMAN MUNICIPAL	TECHIMAN SOUTH	Yes
Donkro nkwata zongo 1	K052409	Bono East	NKORANZA SOUTH	NKORANZA SOUTH	Yes
Dandwa LA PPS	Ko52205	Bono East	Nkoranza South	Nkoranza South constituency	Yes
Dandwa LA PPS	Ko52205	Bono East	Nkoranza South	Dandwa Constituency	Yes
L/A B JHS	KO50502	Bono East	Nkoranza South Municipal	Nkoranza South	Yes
L/A B JHS	KO50502	Bono East	Nkoranza South Municipal	Nkoranza South	Yes
ABOUNTEM PRESBY PRIM School	KO52203	Bono East	Nkoranza South Municipal	Nkoranza South	No
R/C church Pinihini	Ko41602	Bono East	Nkoranza north pinihini	Nkoranza north	Yes
Domeabra D/A primary school	Ko41702	Bono East	Domeabra Nkoranza north	Nkoranza north	Yes
Beo JHS	R073804	Central	Bongo	Bongo	Yes
Methodist KG-Gyaman	B220206	Central	Upper Denkyira West	Upper Denkyira West	No
Ahmadiyya Esiam 1A	BO62501 A	Central	A E E A	A E E	Yes
Catholic school JHS	B040204	Central	Mfanteman	Mfanteman	Yes
Amalgamated JHS	B061504	Central	Ajumako Enyan Essiam	Ajumako Enyan Essiam	Yes

Polling Station Name	Polling Station Code	Location (Region)	Location (District)	Name of Constituency	Accessible?
D/A PRY SCH ABOR	B051201	Central	Ekumfi	Ekumfi	Yes
Health centre Kroforom	B221303B	Central	Diaso	Upper Denkyira West	Yes
Dwomba	B101101	Central	Effutu Municipal	Effutu Constituency	Yes
Wiseway	B020402	Central	Cape Coast	Cape Coast South	Yes
West	B011005	Central	K.E.E.A	Brenu ayinim	Yes
Brenu ayinim	B011005	Central	K.E.E.A	Brenu akyinim	Yes
KWANSAKROM	B141907	Central	AGONA EAST DISTRICT	AGONA EAST CONSTITUENCY	No
KWANSAKROM B	141906B	Central	AGONA EAST DISTRICT	AGONA EAST CONSTITUENCY	Yes
Water Board office-Nkotumso	B220204	Central	Upper Denkyira West	Upper Denkyira West	No
CPB SHED ODUMASE ESIAM A	B062401 A	Central	Ajumako Enyan Esiam	Ajumako Enyan Esiam	No
D/A JHS EDUKUMA	B051103	Central	EKUMFI	EKUMFI	No
Catholic Church	B040201B	Central	Mfanteman	Mfanteman	Yes
Methodist Primary B	B022301	Central	Cape Coast	Cape Coast South	Yes
Yepenso market	B100905	Central	Winneba	Effutu District	Yes
Maxwell Robb School	B022603	Central	Cape Coast metropolitan Assembly	Cape Coast South	Yes
Maxwell Robb School	B022603	Central	Cape Coast metropolitan Assembly	Cape Coast South	Yes
Christian Devine Church	B070504	Central	Gomoa West	Gomoa West constituency	Yes
Aburi east Jamakso	E091806	Eastern	Aburi	Akuapem south	Yes
Jamaicaso	E091806	Eastern	Aburi	Akuapem south	Yes
Presby primary school 1 Ayirebi	E191401	Eastern	Akyemansa	Ofoase-Ayirebi	Yes
Mampong	E071602	Eastern	Akuapem North	Mampong Akuapem	Yes

Polling Station Name	Polling Station Code	Location (Region)	Location (District)	Name of Constituency	Accessible?
Atorebi presby primary 1	E191401	Eastern	Akyemansa	Ofoase-ayirebi	Yes
Mampong Presby SHS	E071602	Eastern	Akuapem North	Mampong Akuapem	Yes
Pramkese lorry station	E201202	Eastern	Kwaebibirem	Kade	Yes
Mampong presby SHS	E071602	Eastern	Akuapem North	Mampong Akuapem	Yes
Pentecoast school old estate	E051503	Eastern	Old Estate Pentecoast school	New juaben south	Yes
Oda Presby JHS 2	E151102	Eastern	Akim Oda Birim Central	Akim Oda	Yes
Asamankese Freeman Methodist Primary School	E131101	Eastern	West Akim Municipal	Lower West Akim Constituency	Yes
MCH clinic,koforidua	EO52203A/	Eastern	Polyclinic,koforidua	New juaben south	Yes
Asamankese freeman KG	131103	Eastern	West Akim	Lower West Akim	Yes
L/A JHS NEW ABIREM	E220404	Eastern	Birim North	Abirem	Yes
Aburi Sec.Tech 2b	Eo91907b	Eastern	Aburi Akuapem south	Aburi	No
Aburi secterc 2b	EO1907B	Eastern	Aburi municipal	Akuapem south	No
MCH polyclinic,koforidua	EO52203A	Eastern	Koforidua	New juaben south	Yes
MCH,clinic Koforidua	EO52203A	Eastern	Poly clinic koforidua	New Juaben South	Yes
PRESBY KG NNEDUASE AKOKOASOE	E192203	Eastern	AKYEMANSA	OFOASE /AYIREBI	No
C.A.C -ANUM	E130904	Eastern	Lower West Akim	Lower West Akim	Yes
Ayirebi presby church	E191303	Eastern	Akyemansa	Ofoase-Ayirebi	Yes
pataase	E010608	Eastern	Asuogyaman Atimpoku	Asuogyaman Constituency	Yes
RC PRIM SCHOOL BEGORO	E270905B	Eastern	Fanteakwa north	fanteakwa north constituency	Yes
MCH koforidua	EO52203B	Eastern	Polyclinic,koforidua	New Juaben South	Yes
Chief Butcher 3	E053103	Eastern	New Juaben	New juaben south	Yes

Polling Station Name	Polling Station Code	Location (Region)	Location (District)	Name of Constituency	Accessible?
L/A JHS ANUM	E130903	Eastern	West Akim	Lower West Akim Constituency	Yes
Presbyterian church	E220411B	Eastern	Birim North	Abirem	Yes
MCH clinic koforidua	EO52203B	Eastern	Polyclinic,koforidua	New Juaben South	Yes
New Chief Palace Akim Aboabo	150101A	Eastern	Birim Central Municipal	Akim Oda	No
RC PRIM SCHOOL BEGORO	E270905B	Eastern	fanteakwa North	fanteakwa north constituency	Yes
RC PRIM SCHOOL BEGORO	E270905B	Eastern	fanteakwa north	fanteakwa north constituency	Yes
Anglican Lower Primary	E061602	Eastern	New Juaben North	New Juaben North	Yes
Housing cooperation office old estate 2	E051502	Eastern	New juaben south	New juaben south Constituency	Yes
Pataase	E010608	Eastern	Atimpoku capital	Asuogyaman constituency	Yes
Chief Butcher 1	E053101	Eastern	New Juaben South Municipal	New Juaben South Constituency	No
Mampong presby SHS	C051404	Greater Accra	Akuapem North	Mampong Akuapem	Yes
441 WELFARE polling station	C080609	Greater Accra	Ayawaso East municipal	AYAWASO East	No
Park Cinema hall I	C190405	Greater Accra	Tudu north	Korle Klortey	No
TSE-ADDO KWAKU	C200625	Greater Accra	LA DADEKOTOPON MUNICIPALITY	LA DADEKOTOPON	Yes
University College of Mgt Studies , New Aplaku 2	C010615	Greater Accra	Ga South Municipal	Bortianor Ngleshie Amanfrom	Yes
Accra Girls	C090108	Greater Accra	Ayawaso North	Ayawaso North	Yes
Tower Hamlet Int school Salem estate	C270306A	Greater Accra	Tower Hamlet Int school school junction	Adenta	No

Polling Station Name	Polling Station Code	Location (Region)	Location (District)	Name of Constituency	Accessible?
Faith Christian Academy	C100810B	Greater Accra	Ayawaso Central Municipal	Ayawaso Central Municipal	Yes
Sal valley kindergarten prep sch 1	C190605	Greater Accra	Korle Klottey municipal assembly	Asylum down	Yes
Markate	C030504A	Greater Accra	Ga Central	Anyaa Sowtuom	No
Laterbiokoshie C.D.R	C 170626	Greater Accra	Ablekuma central municipal	Ablekum central	Yes
Assemblies of God	210334A, 210335A, 210334B, 210335B	Greater Accra	LEDZOKUKU	LEDZOKUKU	Yes
Near Mallam Sani's Hse	CO81003	Greater Accra	Ayawaso East District	Ayawaso East constituency	Yes
NCR A	C190408A	Greater Accra	Tudu north	Korle Klorley Municipal	No
Bethel Baptist Church. Sakaman 1	C161407B	Greater Accra	Ablekuma North Municipal	Ablekuma North	Yes
Dormanya	C-291503.	Greater Accra	Tsopoli	Ningo prampram	Yes
International priesthood church, otaten	C16112	Greater Accra	Ablekuma North	Ablekuma North constituency	Yes
Saba road	C100112	Greater Accra	Greater accra	Ayawasu central	Yes
Birthday Park LA B.	C200735B	Greater Accra	LADMAE	La DADEKOTOPON	Yes
MA primary 1	C051708-A	Greater Accra	Ga west	Amasaman	No
Senya	C090607	Greater Accra	Evangelical church of Ghana	Ayawaso North	Yes
Dove Hills Worship Centre	C211013A	Greater Accra	Ledzokuku Municipal	Ledzokuku	No
Holly Reformed Apostolic	C280202	Greater Accra	Shai Osudoku	Shai Osudoku	Yes
Musama Disco Kristo Church	C161110	Greater Accra	Ablekuma North	Ablekuma North	Yes

Polling Station Name	Polling Station Code	Location (Region)	Location (District)	Name of Constituency	Accessible?
E/A: Zodiacs/Akokor Foto	C180909 A	Greater Accra	Step by step prep. School Dansoman (2) (A)	Ablekuma West	Yes
5BN B BUS STOP	C201036	Greater Accra	LA DADEKOTOPON	5BN B BUS STOP	Yes
Presby Primary School Oyibi 1	C250104	Greater Accra	Kpone Katamanso District Assembly	Oyibi	Yes
Taxi rank old barrier - new weija	C020307A	Greater Accra	Ga south	Weija Gbawe	Yes
Usman Bun Affan Basic school	C041203B	Greater Accra	Ga North	Drobo	No
Big Ada D/A Basic	C311401	Greater Accra	ADA EAST	ADA EAST CONSTITUENCY	Yes
Wisconsin University	C060401	Greater Accra	Ga East	Dome - Kwabenya	No
Streams of life school 1	C261207A	Greater Accra	Ashaima	Ashaima	Yes
National Rabbit Project Site 2	C060525A	Greater Accra	Atomic	Dome Kwabrenya	Yes
Knutsford University college	C111208	Greater Accra	AYAWASO WEST MUNICIPAL	Ayawaso West wuogon	No
Apex guest house	C100404	Greater Accra	Ayawaso central	Ayawaso central	Yes
MA Prim School	C050505	Greater Accra	GA West	Amasaman	Yes
Ave Maria School	C181017 A	Greater Accra	Ablekuma West Municipal	Ablekuma West	Yes
Roman catholic primary school	C221012and 13	Greater Accra	KROWOR	KROWOR constituency	No
St. Peter Methodist Primary school	C260807	Greater Accra	Ashaiman	Ashaiman	Yes
Presbyterian church primary school fishpond N/A 2	C040302	Greater Accra	OKAIKWEI NORTH	TROBO constituency	Yes
Temp Booth Anyaa-1	(C030308A)	Greater Accra	Ga central	Sowutoum	Yes
Roman Catholic primary 1	C00503A	Greater Accra	Ayawaso central	Ayawaso central	Yes
ST. John Bosco Catholic primary 1&2. Community 2.Community 2	C240311 & C240310	Greater Accra	Tema West	Tema West	No

Polling Station Name	Polling Station Code	Location (Region)	Location (District)	Name of Constituency	Accessible?
Victory Bible church church A&B community 3	C240209 & C240208	Greater Accra	Tema West	Tema West constituency	No
Roxy cinema hall	C190108	Greater Accra	Official town Adabraka	Korle Klorley Municipal	No
Anointed family ministry	C070312A	Greater Accra	LA KWANTANANG Municipal	Madina Abokobi	Yes
Presbyterian primary school N/A 1	C040301	Greater Accra	OKAIKWEI NORTH	TROBO	Yes
Light of the world school complex	C010613B	Greater Accra	Ga-south	Ngleshie Amanfrom Bortianor	Yes
Pentecost Headquarters La	C200605	Greater Accra	Accra La	Dadecotopon	No
Church of God Prophecy- odorkor 2 b	C161107B	Greater Accra	Ablekuma North	Ablekuma north	Yes
Nii Sowa Din	C270301A	Greater Accra	Adenta	Adenta	Yes
Mazi kuta	C080706	Greater Accra	Ayawaso East municipal assembly	Ayawaso East	No
Mazi kuta	C080706	Greater Accra	Ayawaso East municipal assembly	Ayawaso East	No
Jesus Never Fails Church	C211012A	Greater Accra	Ledzokuku Municipal	Ledzokuku	No
The church of Pentecost Martey Jstru	C2101003	Greater Accra	LEDZOKUKU MARTEY TSTRU	LEDZOKOKO	Yes
Mother Mary Day care centre-south odorkor 1A	C161307A	Greater Accra	Ablekuma North	Ablekuma North	No
St Francis Catholic Church	C270406	Greater Accra	Adenta	St Francis Catholic Church	Yes
Calvary Presby Primary Sch	C060412	Greater Accra	Ga East	Dome Kwabenya	Yes
Ladidi	C090306	Greater Accra	Behind Iran Library	Ayawaso North	Yes
St. Louis clinic nnima	C081001	Greater Accra	Ayawaso East District	Ayawaso East Constituency	No

Polling Station Name	Polling Station Code	Location (Region)	Location (District)	Name of Constituency	Accessible?
Technical Institute Newtown	C100615	Greater Accra	Ayawaso Central Municipal	Ayawaso Central Municipal	No
School of Catering Center 2	C090503	Greater Accra	Ayawaso North	Ayawaso North	Yes
Christian Valley Int.Sch Anyaa-1	(C030312A)	Greater Accra	Ga central	Sowutoum	No
Jesus is the best	C021405S	Greater Accra	Weija Gbawe	Weija Gbawe	Yes
Khiriyltu Islamic primary shc B	C190311 B	Greater Accra	North Adabraka	Korle Klottey Municipal	Yes
Presby Oko	C060729	Greater Accra	Ga East	Dome Kwabenya	Yes
Tsopoli	C193659B	Greater Accra	Tsopoli	Ningo prampram	Yes
Tsopoli	C291501B	Greater Accra	Tsopoli District	Ningo prampram	Yes
Post Office Dwamomo, Dodowa	C280203B	Greater Accra	Shai Osudoku	Shai Osudoku constituency	Yes
Full Gospel Academy	C261206	Greater Accra	Ashaima	Ashaima	No
Christian Valley Int.Sch Anyaa-1	(C030312A)	Greater Accra	Ga central	Sowutoum	No
Haatso Main Market 2	C060419	Greater Accra	Ga East Municipal	Dome Kwabrenya	Yes
Midway preparatory school	C190608	Greater Accra	Korle Klottey municipal assembly	Asylum down	Yes
Mallam Atta dat care center	C100208	Greater Accra	Greater Accra	Ayawasu	Yes
Atomic DC 1\$2	C060523	Greater Accra	Ga East	Dome - Kwabenya	No
Homemade church Pokuase	C041206	Greater Accra	Ga North	Trobo	Yes
64 BATTALION MESS 'B'	C201023B	Greater Accra	LA DADEKOTOPON	LA DADEKOTOPON	No
Presby Prim School Osofoeman 1	C 050201A	Greater Accra	GA West	Amasaman	Yes
Full Gospel Academy	C261206	Greater Accra	Ashaima	Ashaima	No
Martey Tsuru	C210329B, C210329A, C210330, C210331A, C210331B	Greater Accra	LEDZOKUKU LEKMA	LEDZOKUKU	No

Polling Station Name	Polling Station Code	Location (Region)	Location (District)	Name of Constituency	Accessible?
Gbegbe JHS. Dansoman (3) A	C180103 A	Greater Accra	Last Stop Dansoman	Ablekuma West E/A Gbebu Mpoase	Yes
Oyarifa Kaybee farm	C070301B	Greater Accra	LA KWANTANG MUNICIPAL ASSEMBLY	Madina Abokobi	Yes
Majosda primary school	C 170703	Greater Accra	Ablekuma central municipal	Ablekuma central	Yes
Light house chapel A AYIKUMA	C280606A	Greater Accra	Shai Osudoku	Shai Osudoku	No
Icodehs preparatory school	C150626	Greater Accra	OKAIKWEI NORTH	Anohoma	Yes
Great rocks redeemer	C051716A	Greater Accra	Ga west	Amasaman	No
Kotia old lorry station	C010503B	Greater Accra	Ga south	Ngleshie Amanfro	Yes
Radio Ada	C310803	Greater Accra	Ada East	Ada East Constituency	Yes
All saints Anglican primary shc	C190314	Greater Accra	North Adabraka	Korle Klorley	Yes
RESTAURANT C23/29	C111005B	Greater Accra	AYAWASO WEST MUNICIPAL	E/A OKPONGLO 1	Yes
Katamanso Presbyterian Primary School	C250601A	Greater Accra	Kpone katamanso	Kpone katamanso	Yes
PALLADIUM DAY CARE	C140210A	Greater Accra	ASHIEDU KETEKE	ODODODIODOO	No
ASHTeAD	C140206	Greater Accra	ASHIEDU KETEKE	ODODODIODOO	No
Jasper foundation Nungua A and B	C221017A	Greater Accra	KROWOR	KROWOR constituency	Yes
Soansoabigi	Q031702	North-East	East mamprusi	East mamprusi	Yes
Nasiria EA Primary School	Q010701B	North-East	West Mamprusi	West Mamprusi	Yes
Sang Islamic primary B	M070803B	Northern	Sang	Mion constituency	Yes
Yagrabilini	M110201A	Northern	Savulegu	Savulegu cons	Yes
Yagrabilni	M110201A	Northern	Savelugu	Savelugu	Yes
Central Market Area	M070901	Northern	Sang	Mion constituency	Yes
Bayanwaya B	M070902B	Northern	Sang	Mion constituency	Yes
Bayanwaya Area A	M070902A	Northern	Sang	Mion constituency	Yes
Sang Islamic primary school B	M070903B	Northern	Sang	Mion	Yes

Polling Station Name	Polling Station Code	Location (Region)	Location (District)	Name of Constituency	Accessible?
Gbarugutuugbini	M110203 B	Northern	Savelugu	Savelugu	Yes
Gbarugutuugbini	M110203-B	Northern	Savulegu	Savulegu constituency	Yes
E.P PRIMARY SCH, TILANGBENI	M080101	Northern	SABOBA	SABOBA	No
Sang Zakaria Jss	M070804	Northern	Sang	Mion constituency	Yes
Afadabogni	M110204	Northern	Savelugu	Savelugu	Yes
Afadabogboni	M110204	Northern	Savulegu	Savulegu constituency	Yes
Macos Hotel	M133502A	Northern	Tamale metro	Tamale central	Yes
Sakab naa house zoliya	M070802	Northern	Sang	Mion constituency	Yes
Wulanyili Zoliya Area	M070801	Northern	Sang	Mion constituency	Yes
Wataniya E /A SCH 1B	M110701 B	Northern	Savelugu	Savelugu	Yes
Wulensi information center	M030101	Northern	Nanumba south district	Wulensi constituency	Yes
Taayili house kora-ya A	M070805A	Northern	Sang	Mion constituency	Yes
Taayili house kira-ya B	M070805	Northern	Sang	Mion constituency	Yes
Market stall polling station 1B	M030902	Northern	Nanumba south district	Wulensi constituency	Yes
Sang west Akundaali A	M070806A	Northern	Sang	Mion constituency	Yes
Sankpala station	M132804	Northern	Tamali metro	Tamale central	Yes
Sang west Akundaali B	M070806B	Northern	Sang	Mion constituency	Yes
Macos B	M133502B	Northern	Tamale metro	Tamale central	Yes
Adabraka market mosque 2	C190309	Northern	North Adabraka	Korle Klortey Municipal	No
Chug naayili/kolba yili	M132806	Northern	Tamale metro	Tamale central	No
Sanzee Islamic primary school	M070804	Northern	Sanzee	Mion constituency	Yes
Kaladan	M132805	Northern	Tamale metro	Tamale Central	Yes
COURT HOUSE	M080103	Northern	SABOBA	SABOBA	Yes
Manhalia islamic primary	M132703	Northern	Tamale metro	Tamale Central	Yes
Yoo prim savelugu	M110603	Northern	Savelugu	Savelugu	Yes

Polling Station Name	Polling Station Code	Location (Region)	Location (District)	Name of Constituency	Accessible?
LA primary school lungni A	M030901A	Northern	Nanumba south	Wulensi constituency	Yes
Kanjo RC primary	M031201	Northern	Nanumba south district	Wulensi constituency	Yes
Kukuo Yapala Centre mosque	M140205	Northern	Sagnarigu municipality	Sagnarigu constituency	Yes
Market offices 1	0003601	Oti	Kadjebi	Akan	No
KRADENTEH D/APRIM .SCH	L060601B	Oti	KRACHI Nchummuru	Krachi Nchummuru	Yes
Post office kadjebi	L030603	Oti	Kadjebi	Akan	Yes
NAKABA CHURCH POMPOSO 2	F061705	Oti	OBUASI POMPOSO	OBUASI EAST MUNICIPAL	Yes
L/A JHS Lakeside Dambai 2	L040102	Oti	Krachi East	Krachi East constituency	No
Cop church of Pentecost chinderi	L060404	Oti	KRACHI NCHUMURRU	KRACHI NCHUMURU	Yes
Temporary booth Okanta	L030901	Oti	Kadjebi Okanta	Akan	No
Nkwansec 1	L070703B	Oti	Nkwanta south	Nkwanta	Yes
Smart kids Academy	L070705A	Oti	Nkwanta south	Nkwanta	Yes
Nkwansec 1	L070703 B	Oti	Nkwanta south	Nkwanta	Yes
Likpe Senior High School	L090901	Oti	Guan	Guan	Yes
ARS Dambai 1	L040103	Oti	Krachi East	Krachi East constituency	Yes
Salfiat prim school	N040406	Savannah	North Gonja	Daboya mankarigu	No
Community center	No10401	Savannah	Bole District	Bole Bamboi constituency	Yes
Nomnaayili	N070702	Savannah	North East Gonja District	Salaga north	No
Kadawu center b	No10403	Savannah	Bole District	Bole Bamboi constituency	Yes
Town park	N040404	Savannah	North Gonja	Daboya mankarigu	No
D /A JHS _SALAGA	NO60205	Savannah	EAST GONJA	SALAGA SOUTH	Yes

Polling Station Name	Polling Station Code	Location (Region)	Location (District)	Name of Constituency	Accessible?
PWD Yard A	N020301A	Savannah	Sawla	Sawla Tuna Kalba	Yes
Falahiyat primary school	N030204	Savannah	West Gonja	Damongo	Yes
Falahiyat primary school	N030204	Savannah	West Gonja	Damongo	Yes
Bolga Nyariga centre	R051501	Upper East	Bolga	Bolga centre	Yes
Nyariga market square	R051504	Upper East	Bolga Nyariga	Bolga Central	Yes
Kalbeo Primary School no. 1	R052601	Upper East	Bolga Municipal	Bolga central Constituency	Yes
Kumbosgo Bolga	E100507	Upper East	Bolga East	Bolga East	Yes
Dulungu prim. Sch. A	R060301 A	Upper East	Dulungu, Bolga East	Bolga East	Yes
Tanga kpalsako	R100701	Upper East	BAWKU WEST DISTRICT	ZEBILLA CONSTITUENCY	Yes
Gaani market square	R030906	Upper East	Kasena-nankana municipal	Navrongo central	Yes
Kinadabote Adult literacy	R100704	Upper East	BAWKU WEST DISTRICT	ZEBILLA CONSTITUENCY	Yes
ADABOBISI DISTRICT ASSEMBLY	Ro72702	Upper East	BONGO	BONGO CONSTITUENCY	Yes
Tanga primary school	R100501	Upper East	BAWKU WEST DISTRICT	ZEBILLA CONSTITUENCY	Yes
Tanga-dabote	R100703	Upper East	BAWKU WEST DISTRICT	ZEBILLA CONSTITUENCY	Yes
BONGO SECONDARY SCHOOL	R072503B	Upper East	BONGO	BONGO CONSTITUENCY	Yes
Timonde primary school	R100801	Upper East	BAWKU WEST DISTRICT	ZEBILLA CONSTITUENCY	No
Sepaat	R080503	Upper East	Talensi	Talensi	Yes
Gaani primary school A	R030905A	Upper East	Kasena-nankana municipal	Navrongo constituency	Yes

Polling Station Name	Polling Station Code	Location (Region)	Location (District)	Name of Constituency	Accessible?
Goriga	R100804	Upper East	BAWKU WEST DISTRICT	ZEBILLA CONSTITUENCY	Yes
BONGO JHS	R072505	Upper East	BONGO DISTRICT	BONGO CONSTITUENCY	Yes
Gorogo roman Catholic	R080506	Upper East	Talensi	Talensi	Yes
AGRI MECH A	R060903 A	Upper East	Bolga East	Bolga East	Yes
Salibga JHS	R072703	Upper East	BONGO DISTRICT	BONGO CONSTITUENCY	Yes
Gbache primary school	P022701	Upper West	Wa west	Wa west constituency	Yes
Apasina school no. 2	R052602	Upper West	Bolga municipal	Bolga Central constituency	Yes
GPRTU	P111701	Upper West	Sissala East	Sissala East	Yes
Kalbeo Primary no. 1	R052601	Upper West	Bolga municipal	Bolga Central Constituency	Yes
TB Boro	P022503	Upper West	Wa west	Wa west constituency	Yes
Central Ahmadiya Mosque	P111801B	Upper West	Sissala East	Sissala East constituency	Yes
L/A jhs Ho-Bankoe 2 A	D120113	Volta	Ho	Ho central	No
Workers Estate Ho-Hliha	D120603	Volta	Ho Municipal	Ho Central	Yes
Apostolic chapel Xorse	D131102	Volta	Dzolo kpuita district	Ho west	Yes
E P primary school Tsiamie Agornu	D011803	Volta	Keta municipal	Keta	Yes
Dzake E.P J.H.S	D141901	Volta	South Dayi	South Dayi	Yes
OLD COUNCIL	D131606	Volta	Ho West District	Ho West	No
United Pentecostal Primary School Ho-Ahoe.	D121003A/B	Volta	Ho Municipal	Ho Central	Yes
Agorhome RC Basic	D070404	Volta	South Tongu	South Tongu	Yes
EP JHS HO-KPODZI 1A	D12120 1A	Volta	Ho	Ho central	Yes
E P Primary B Dzolo kpuita	D131601B	Volta	Ho West	Ho West	Yes
Agorhome RC Basic	D070404	Volta	South Tongu	South Tongu	Yes
E.P PRIME SCH .ETORDOME	D131103	Volta	Dzolo kpuita district	Ho west	Yes

Polling Station Name	Polling Station Code	Location (Region)	Location (District)	Name of Constituency	Accessible?
L/A primary Dzotsinu	D011802	Volta	Keta municipal	Keta	Yes
R/C Primary,Afeviwofe	D141704	Volta	South Dayi	South Dayi	No
Mikado Culture Center B	A160205	Western	Asankragwa	Wassa Amenfi West	Yes
Estate No 31	A060401	Western	Stma	Sekondi	Yes
Mikado Cuture Center B	A16025 B	Western	Asankragwa	Wassa Amenfi West	Yes
OBOKROM	A070712A	Western	Sekondi Takoradi metropolitan assembly	Essikado Ketan	Yes
T. S Compound A and B	A0006A and B	Western	Mpohor	Mpohor Constituency	Yes
GPRTU NEW DABOASE JUNCTION	AD90307	Western	SHAMA	SHAMA	Yes
Meth.Church Inchaban 1	A091501	Western	Shama	Shama constituency	No
ISLAMIC PRIMARY SCHOOL OLD DABOASE JUNCTION	A090406	Western	SHAMA	SHAMA	Yes
Tanokrom polling station	A161306	Western	Amenfi West Municipality	Wassa Amenfi west	Yes
Effiakuma Methodist school	A080305	Western	EKMA	Effiakuma Methodist school near police area	Yes
Effiakuma Methodist school	A080305	Western	EKMA	Effia	Yes
Roman Catholic Primary B	A160104	Western	Asankragwa	Wassa Amenfi West	Yes
Islamic primary school old Daboase junction	A090406	Western	Shama	Shama	Yes
Meth.Church Upper Inchaban 2	A091502	Western	Shama	Shama Constituency	Yes
Effia Catholic Parish Hall West End	A080314	Western	EKMA	Effia	Yes
Anglican Primary Manso	A111002A	Western	Mpohor	Mpohor constituency	Yes
OBOKROM B	A070712B	Western	Sekondi Takoradi metropolitan assembly	Essikado Ketan	Yes

Polling Station Name	Polling Station Code	Location (Region)	Location (District)	Name of Constituency	Accessible?
Estate No 32	A060402	Western	STMA	Sekondi	No
PBC SHED FANOMA WEST	G051209	Western North	SEFWI AKONTOMBRA	SEFWI AKONTOMBRA	Yes
Anglican primary school 1A	Go3o3o3A	Western North	Bi	Bibiani anhwiaso bekwai	Yes
Anglican primary 1	G040401 A	Western North	Sefwi Wiawso	Sefwi Wiawso	Yes
D/a prim Elluibo	G060501	Western North	JUABOSO	JUABOSO	Yes
Catholic Bibiani 2	CI030708A	Western North	Western North	Bibiani anhwiaso Bekwai	Yes
Pbc cocoa she'd bomso	G081305	Western North	Bia west	Bia west	Yes
Community center	G081302	Western North	Bia west	Bia west	No
RC JHS B Sefwi Wiawso	G04302 B	Western North	Sefwi Waiwso	Sefwi Wiawso	No
DC JHS. NEW YAKASI. 1	GO12004	Western North	AOWIN MUNICIPAL	AOWIN	No
DC JHS. NEW YAKASI. 1	GO12004	Western North	AOWIN MUNICIPAL	AOWIN	No
DC JHS. NEW YAKASI. 1	GO12004	Western North	AOWIN MUNICIPAL	AOWIN	No
ROMAN CATHOLIC CHURCH CAMP 15 1	G090905	Western North	BIA EAST	BIA EAST CONSTITUENCY	Yes
ROMAN CATHOLIC CHURCH CAMP 15 1	G090904	Western North	BIA EAST	BIA EAST CONSTITUENCY	Yes
D/A PRIM SCH.OKRAKROM	G051212	Western North	SEFWI AKONTOMBRA	Akontombra	No