

Brownfield Land Register  
 Site Boundary  
 Hounslow Boundary

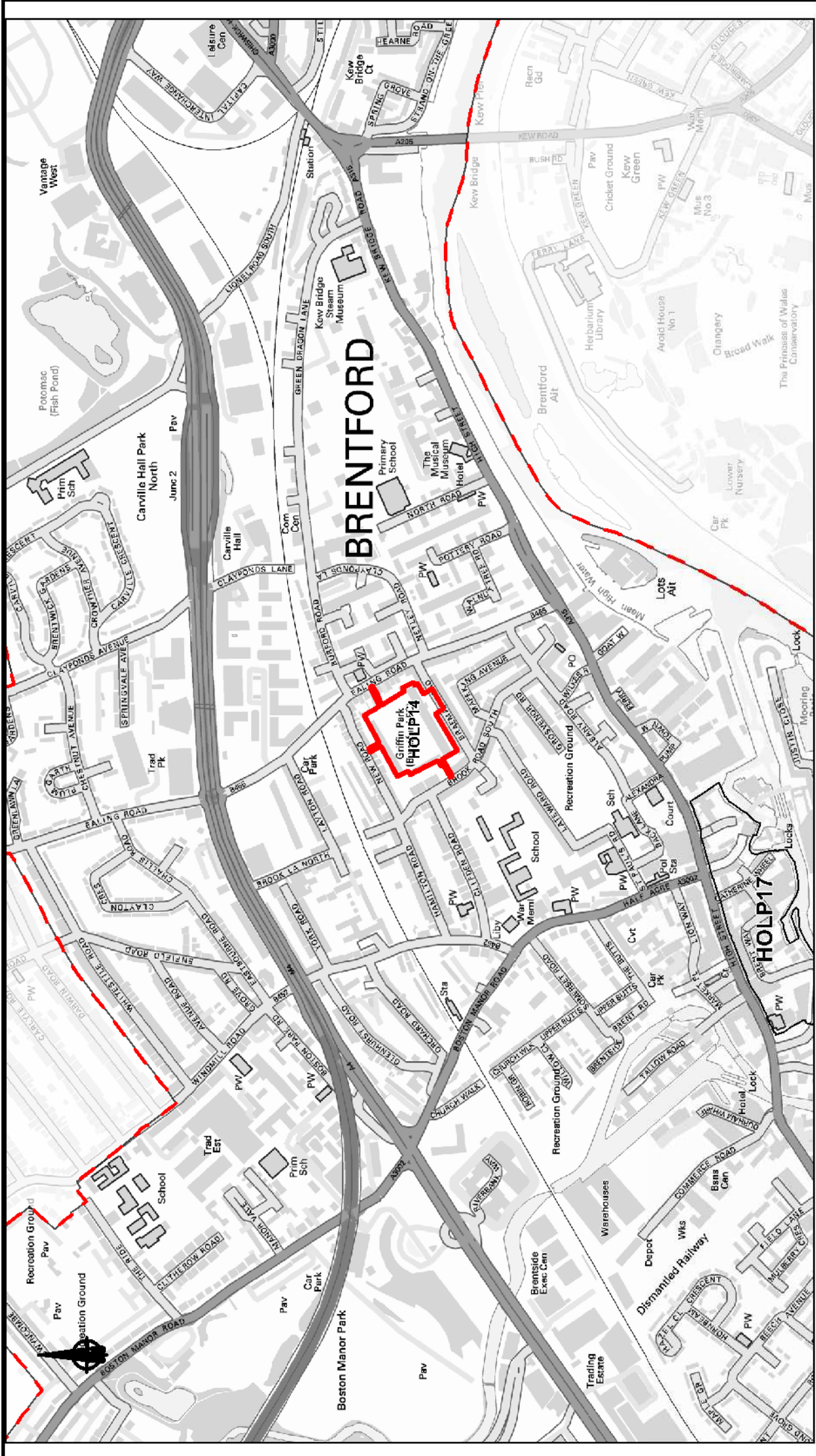
Hounslow Brownfield Land Register Site HOLP3

DRAWN BY: JTONG  
 DATE: 22/11/2011  
 SCALE: 1:10000 @ A4


London Borough  
 of Hounslow



Copyright © 2011 London Borough of Hounslow. All rights reserved. This map is a reproduction of the Hounslow Brownfield Land Register. It is not to be used for any other purpose without the written permission of the London Borough of Hounslow.



Brownfield Land Register

 Hounslow Boundary

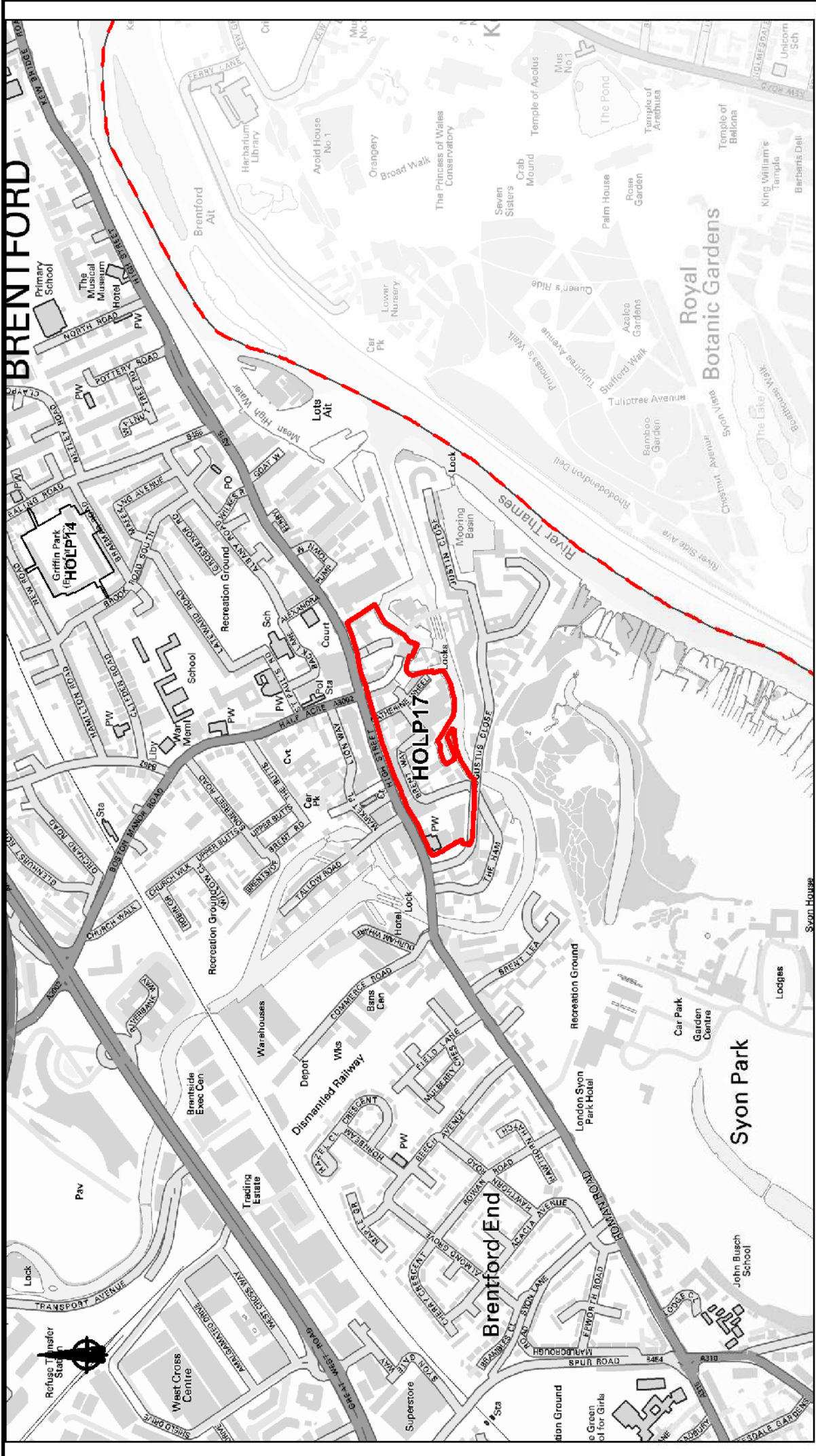
 Site Boundary

Hounslow Brownfield Land Register Site H0LP14

DRAWN BY: J.TONG  
 DATE: 22/11/2011  
 SCALE: 1:10000 @ A4

 London Borough  
 of Hounslow

Approved by the Council of the London Borough of Hounslow on 12th December 2011. The map is a reproduction of the original map and is not to be used for any other purpose without the written permission of the Council. The map is a reproduction of the original map and is not to be used for any other purpose without the written permission of the Council.

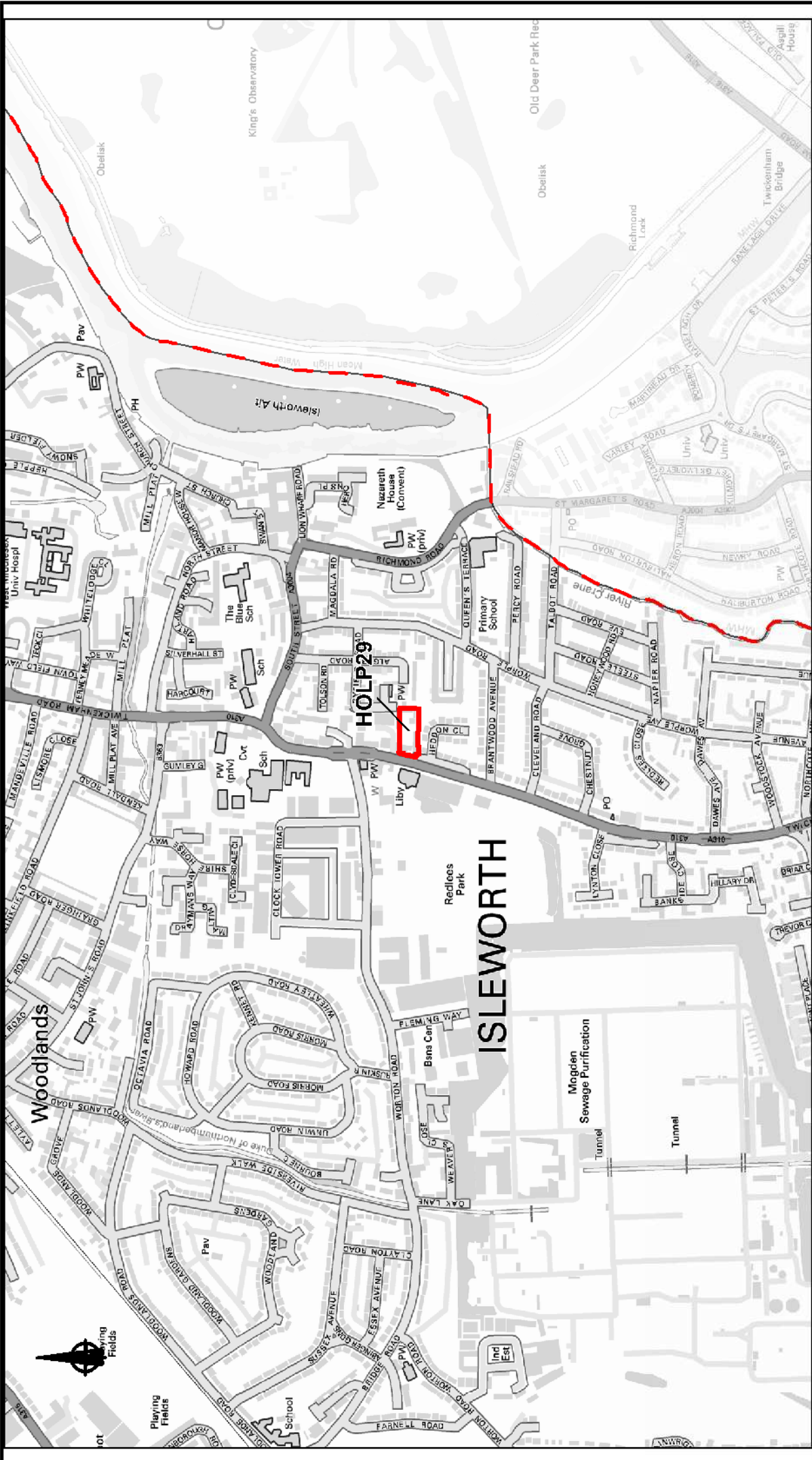


Brownfield Land Register  
 Site Boundary  
 Hounslow Boundary

Hounslow Brownfield Land Register Site HOLP17  
 DRAWN BY: JTONG  
 DATE: 22/11/2011  
 SCALE: 1:10000 @ A4

**London Borough of Hounslow**

Approved by the Council on 12/11/2011. The Council is not responsible for the accuracy of the information shown on this map. The Council is not responsible for any loss or damage arising from the use of this map. The Council is not responsible for any loss or damage arising from the use of this map.



**Brownfield Land Register**

HOUNSLOW BOROUGH OF HOUNSLOW

**Hounslow Brownfield Land Register Site H0LP29**

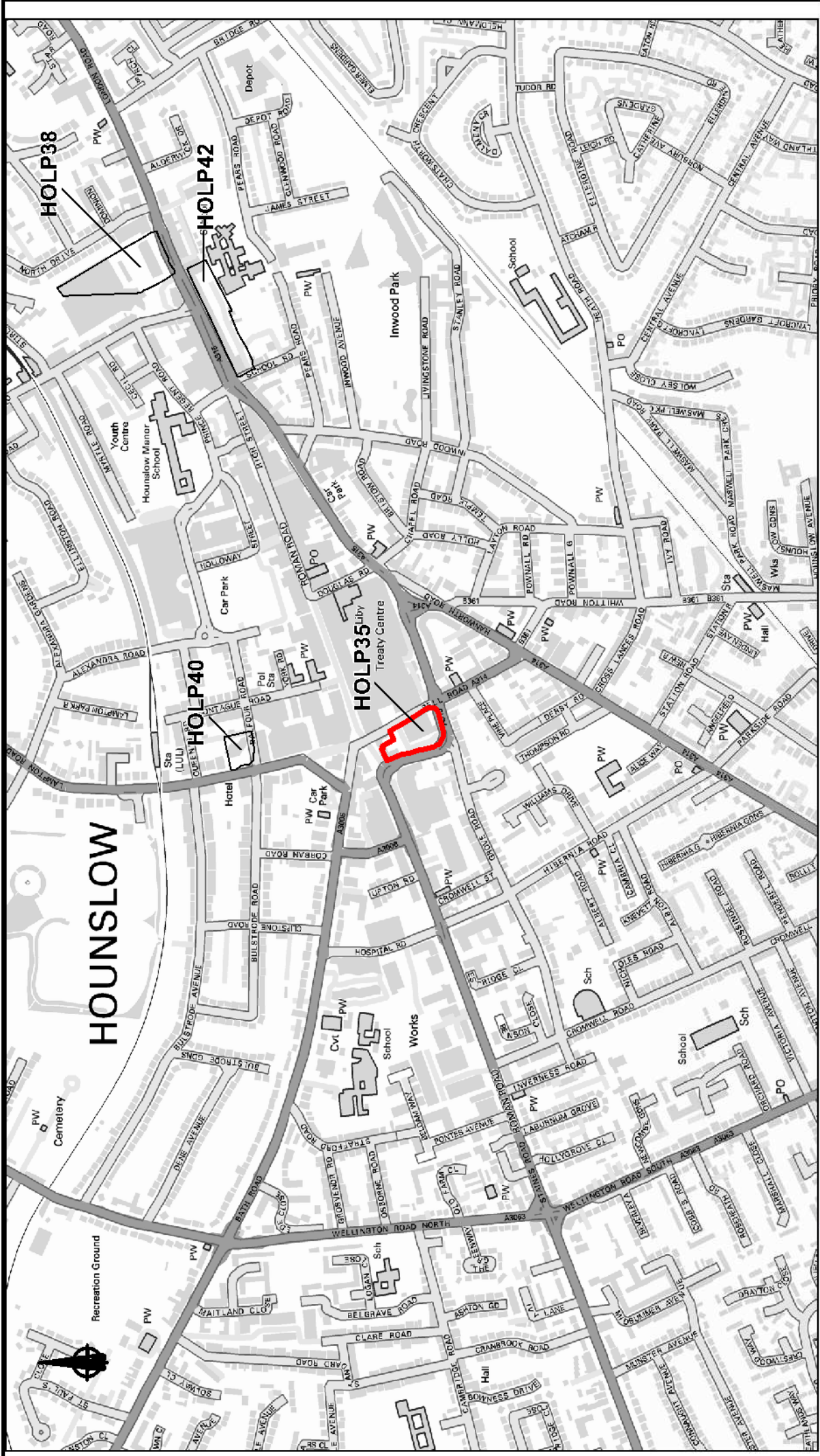
DRAWN BY: J.TONG  
DATE: 22/11/2011  
SCALE: 1:10000 @ A4



**London Borough of Hounslow**

Copyright © Corporation of Hounslow, 2011. All rights reserved. This map is a reproduction of the Hounslow Borough of Hounslow. It is not to be used for any other purpose without the permission of the Corporation of Hounslow. The Corporation of Hounslow is not liable for any errors or omissions in this map.





Brownfield Land Register  
 Site Boundary  
 Hounslow Boundary

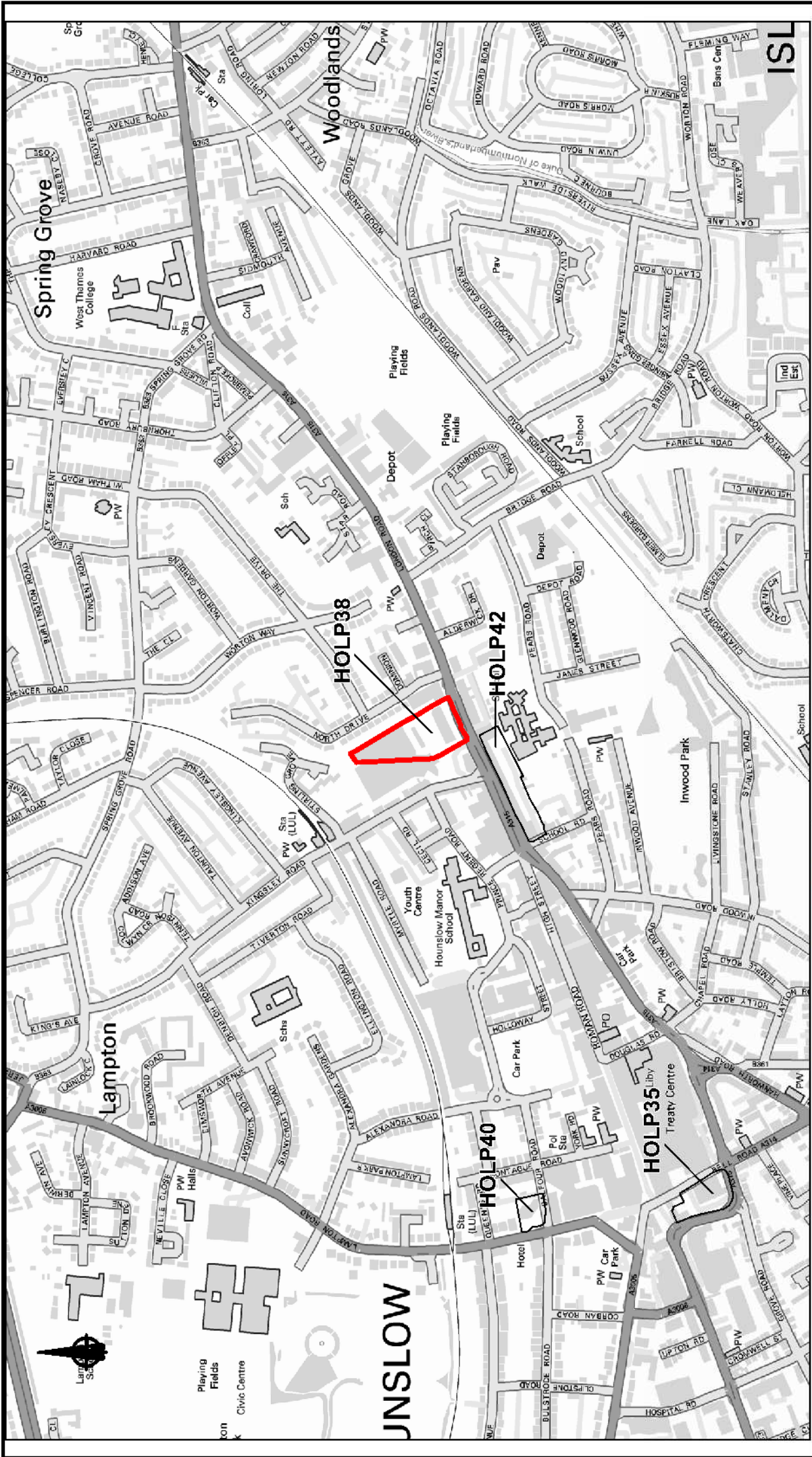
Hounslow Brownfield Land Register Site HOLP3

DRAWN BY: JTONG  
 DATE: 22/11/2011  
 SCALE: 1:10000 @ A4

London Borough  
 of Hounslow



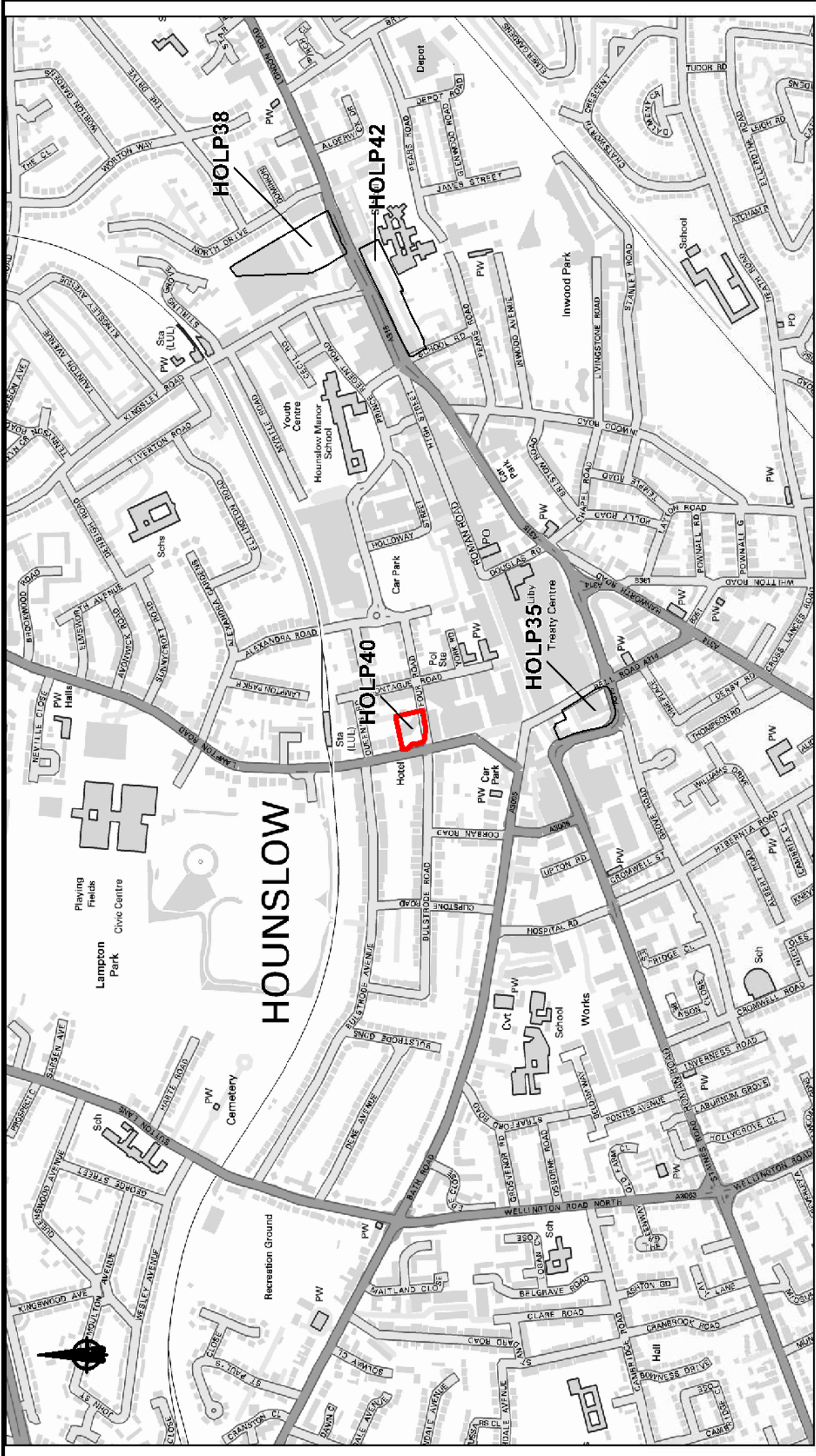
Reproduced by permission of the Ordnance Survey. © Crown Copyright and the Ordnance Survey. All rights reserved. The Ordnance Survey Licence number is 100019352. The Ordnance Survey name is a registered trademark of the Ordnance Survey. The Ordnance Survey logo is a registered trademark of the Ordnance Survey.



Brownfield Land Register  
 Site Boundary  
 Hounslow Boundary

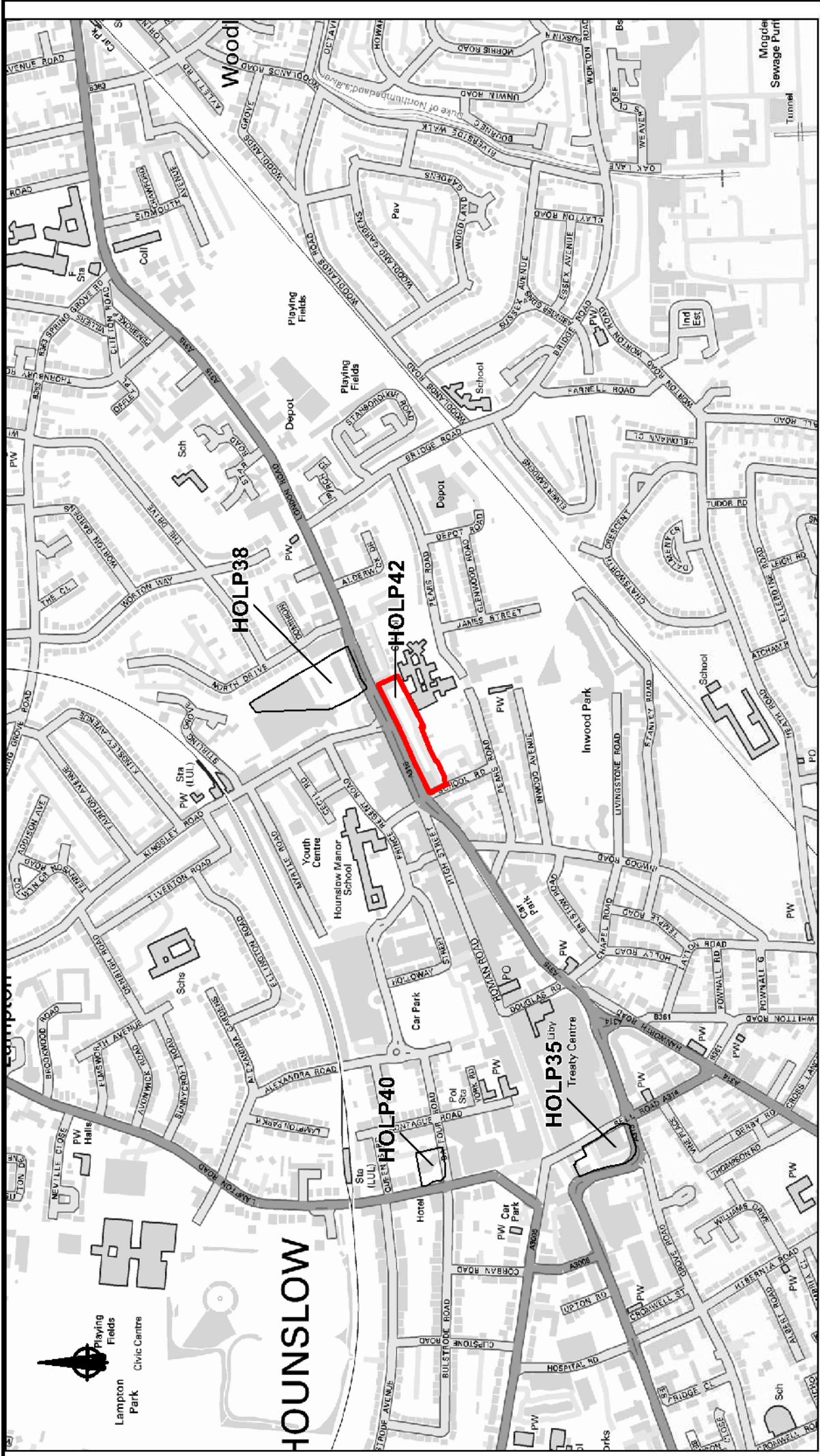
Hounslow Brownfield Land Register Site HOLP14  
 DRAWN BY: JTONG  
 DATE: 22/11/2011  
 SCALE: 1:10000 @ A4

**London Borough of Hounslow**  
 Registered Office: The Civic Centre, The Green, Hounslow, Middlesex, TW2 8EX  
 Tel: 0181 871 2000  
 Fax: 0181 871 2001  
 Email: info@hounslow.gov.uk  
 Website: www.hounslow.gov.uk



 Hounslow Boundary  
 Site Boundary

**Hounslow Brownfield Land Register Site HOLP29**  
 DRAWN BY: J.TONG  
 DATE: 22/11/2011  
 SCALE: 1:10000 @ A4



Brownfield Land Register  
 Site Boundary  
 Hounslow Boundary

**Hounslow Brownfield Land Register Site HOLP42**

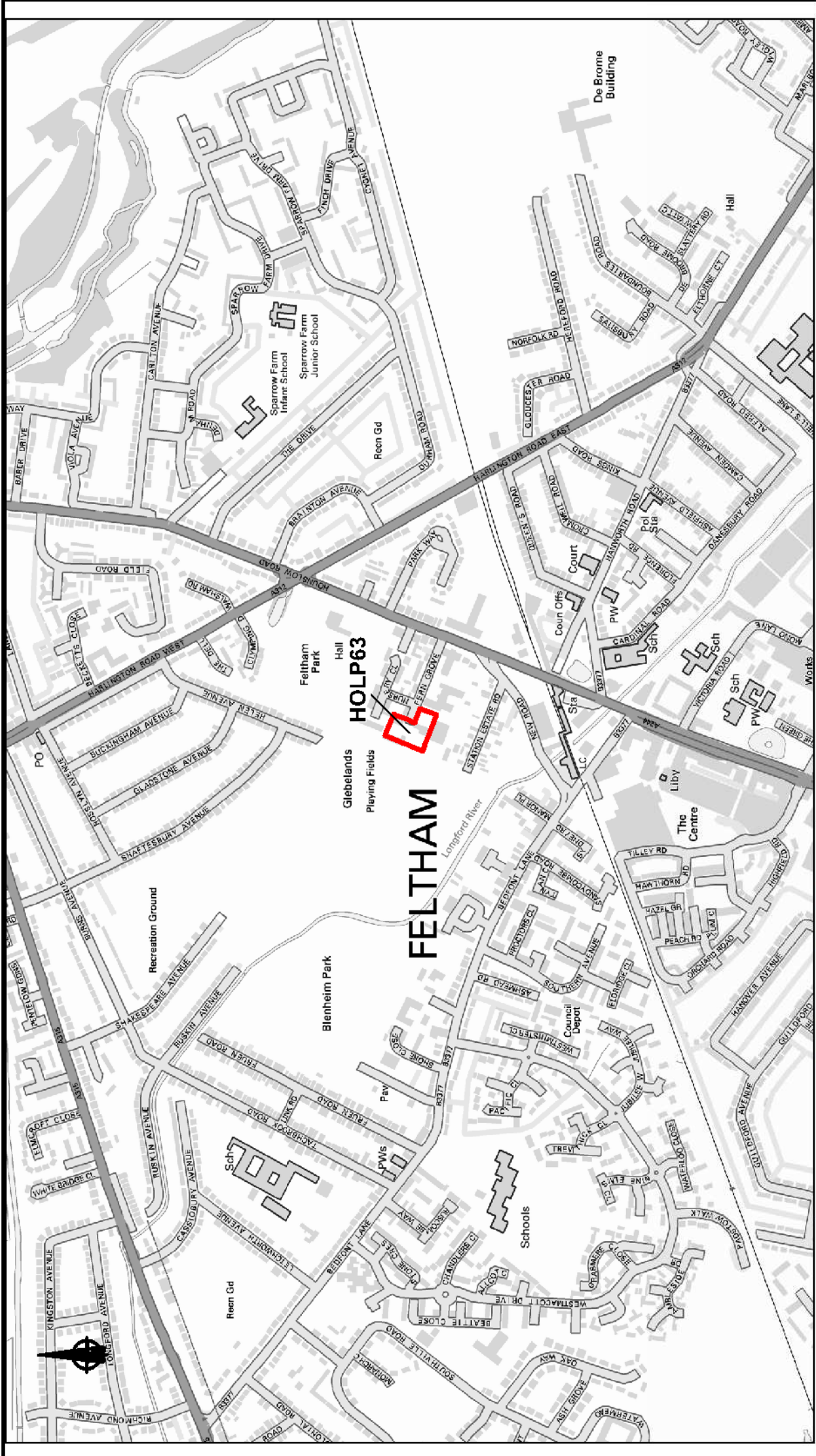
DRAWN BY: JTONG  
 DATE: 22/11/2011  
 SCALE: 1:10000 @ A4

**London Borough  
 of Hounslow**



Reproduced by permission of Mapbox, © 2011. All rights reserved. Mapbox is a registered trademark of Mapbox Inc. All other trademarks are the property of their respective owners.





Brownfield Land Register

Site Boundary

Hounslow Boundary



**Hounslow Brownfield Land Register Site HOLP63**  
 DRAWN BY: JTONG  
 DATE: 22/11/2011  
 SCALE: 1:10000 @ A4

**London Borough of Hounslow**

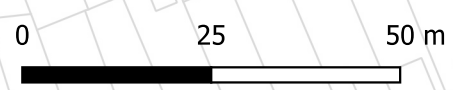
Copyright © Corporation of Hounslow 2011. All rights reserved. This map is a reproduction of the Hounslow Brownfield Land Register. It is not to be used for any other purpose without the prior written consent of the Corporation of Hounslow.

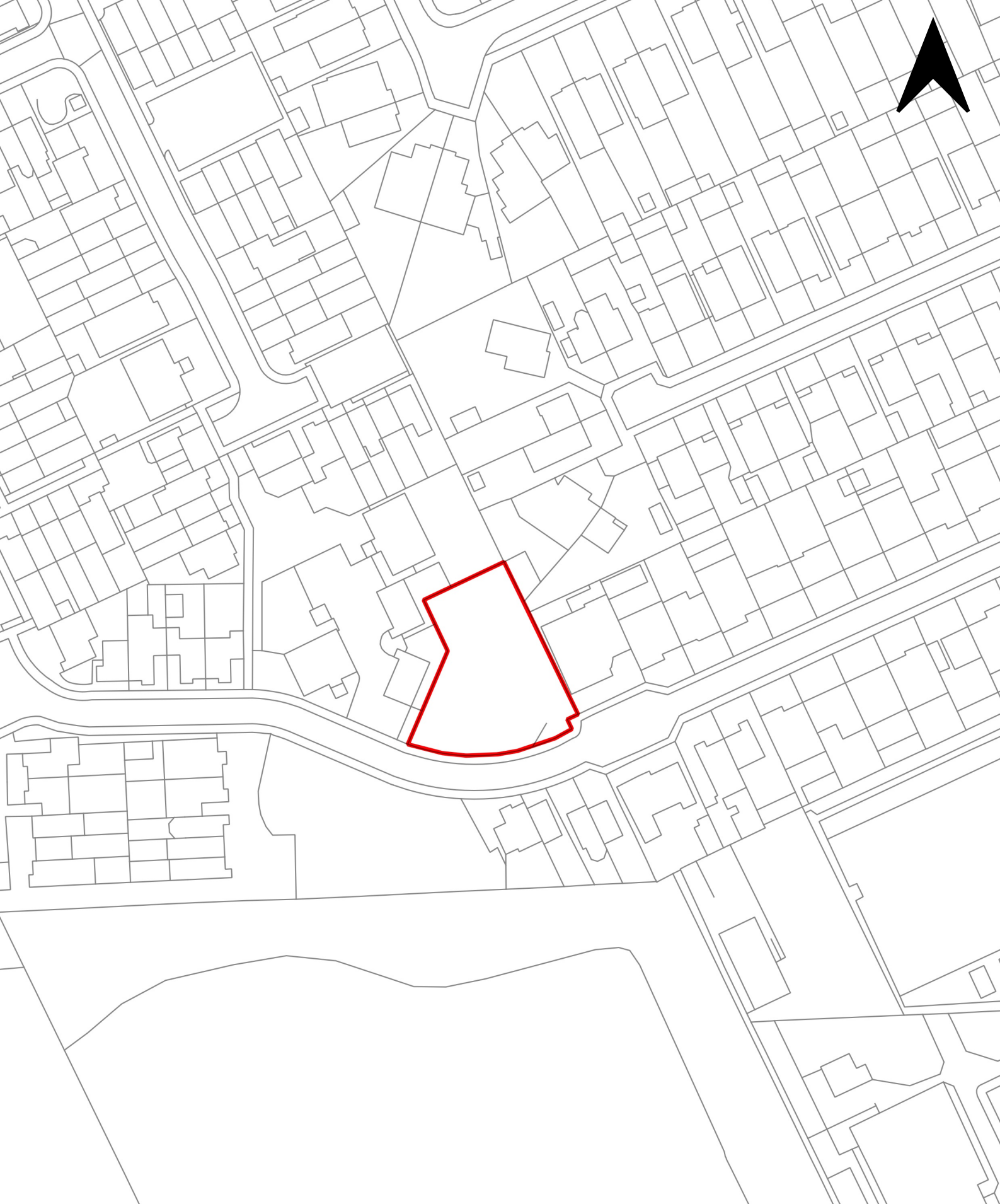


**HOB29 - Mr Lemon Carwash, Spring Corner, High St, Feltham TW13 4PA**



-  Site Boundary
-  LBH Boundary

Scale: 1:1,000

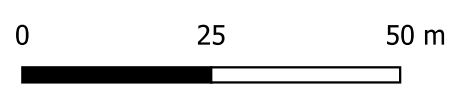




**HOB41 - Land at Avondale Gardens, Hounslow, TW4 5EU**



-  Site Boundary
-  LBH Boundary

Scale: 1:1,000

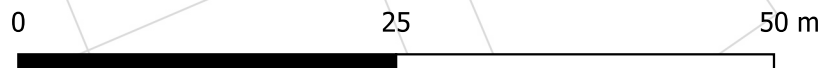


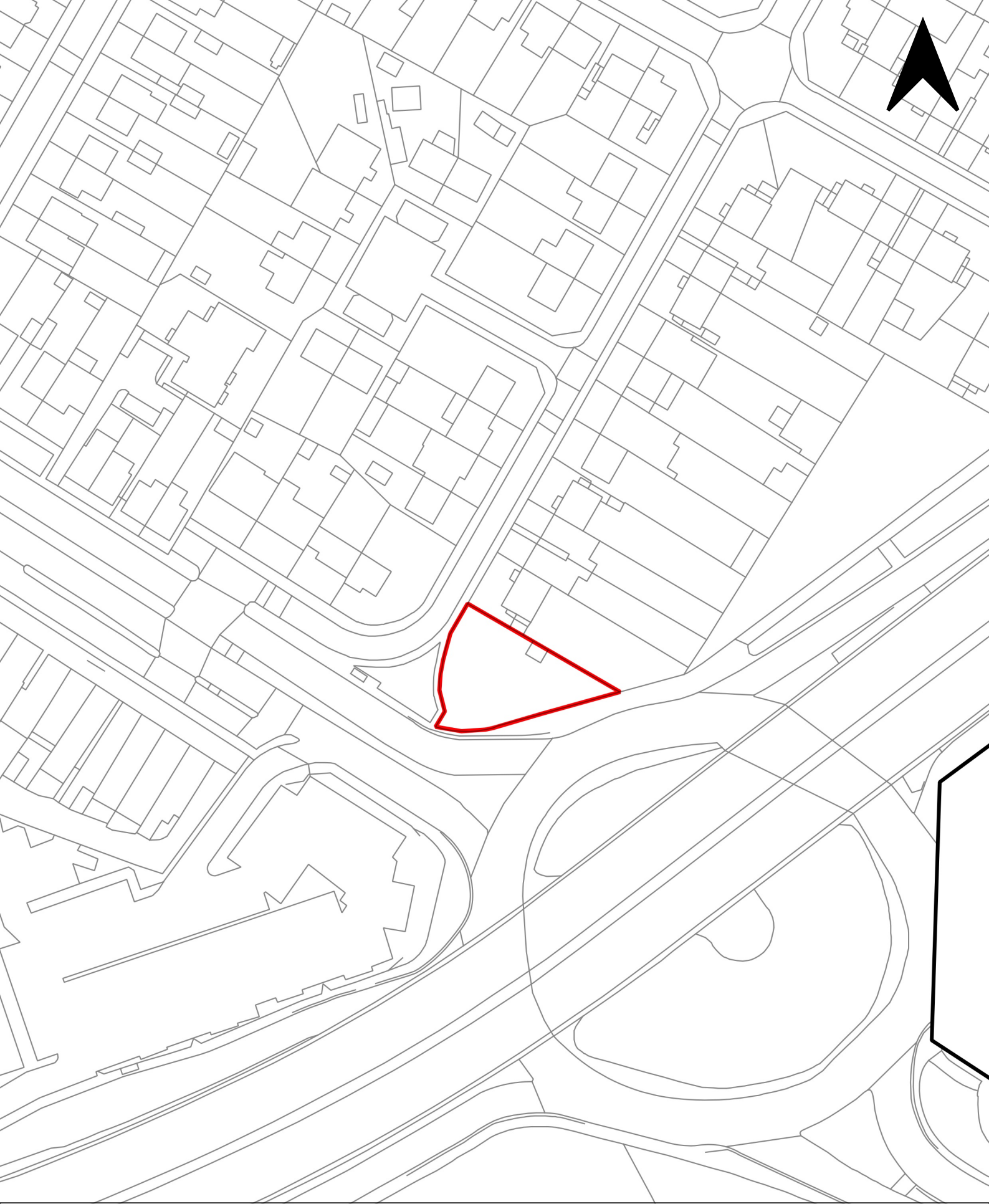


**HOB59 - Land East of 535 Staines Road, East Bedfont, TW14 8BP**



-  Site Boundary
-  LBH Boundary

Scale: 1:500

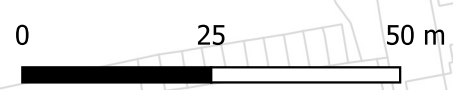


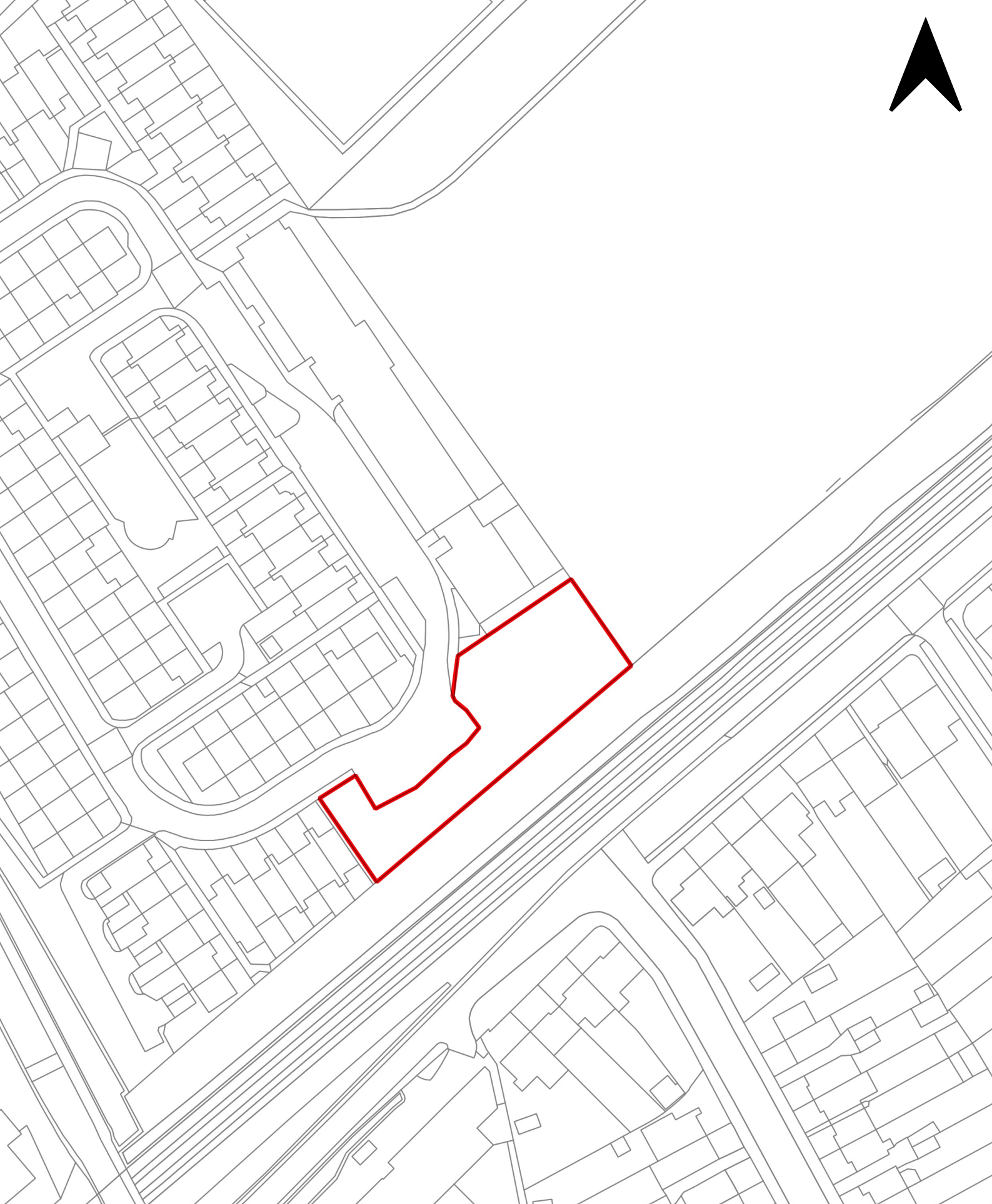


**HOB75 - Vacant Plot, York Way, Hanworth, TW13 6BQ**



-  Site Boundary
-  LBH Boundary

Scale: 1:1,000



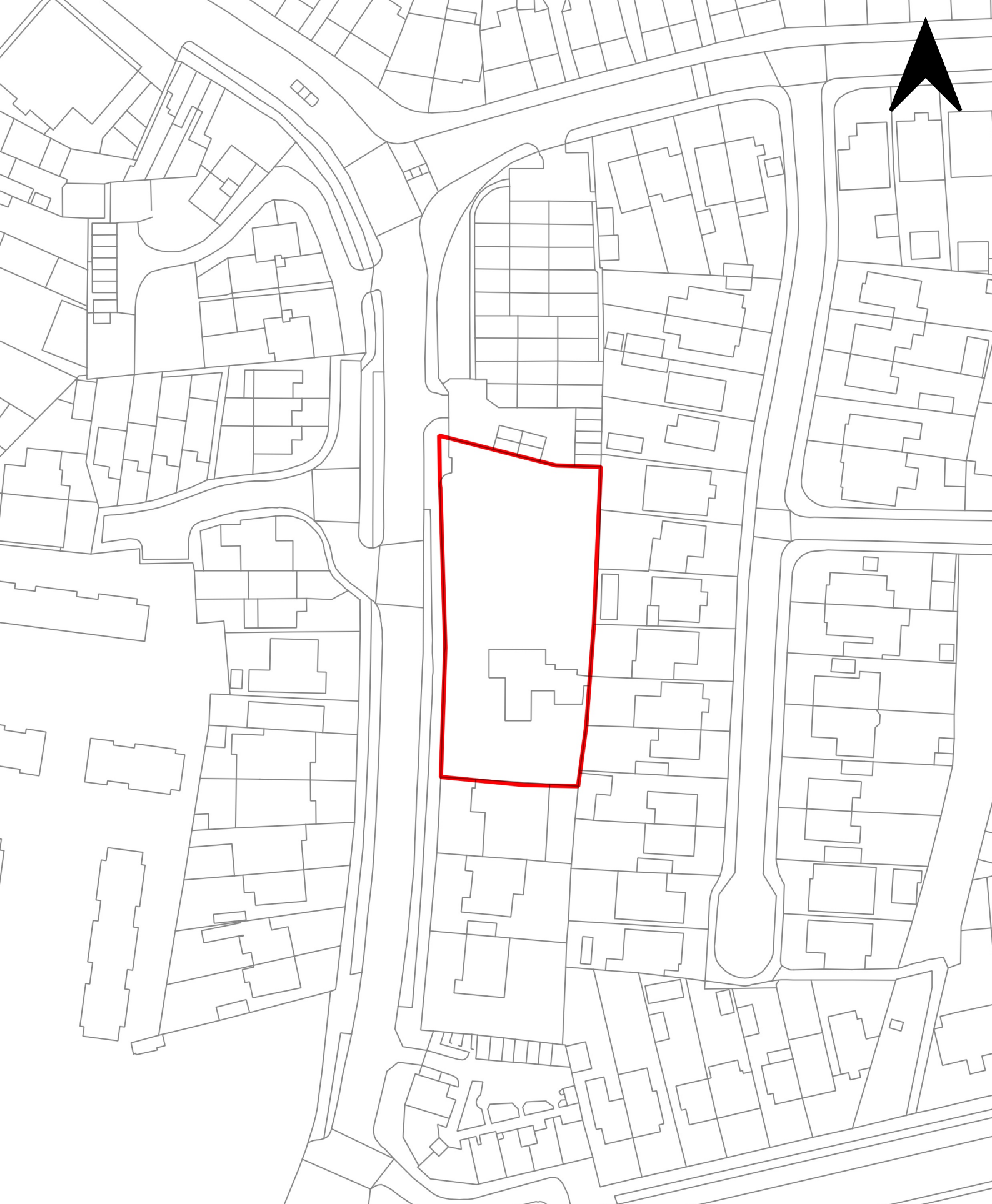


**HOB93 - Land at Stanborough Rd, Hounslow TW3 1YG**


-  Site Boundary
-  LBH Boundary

Scale: 1:1,000

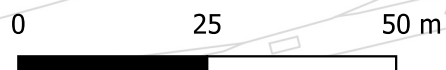


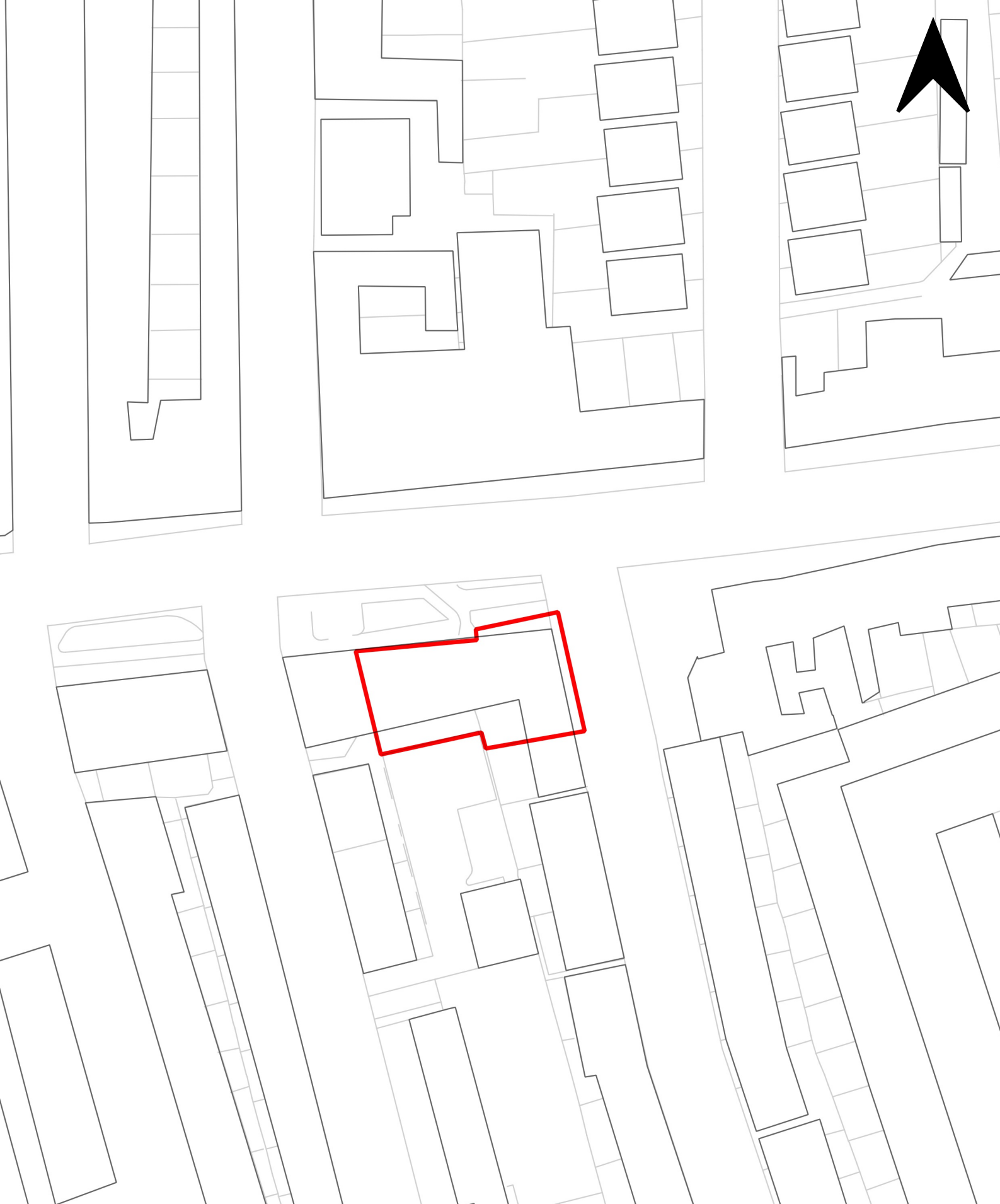


**HOB127 - 8 Upper Sutton Lane, Hounslow, TW5 0PT**

-  Site Boundary
-  LBH Boundary

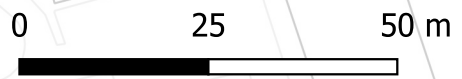
Scale: 1:1,000



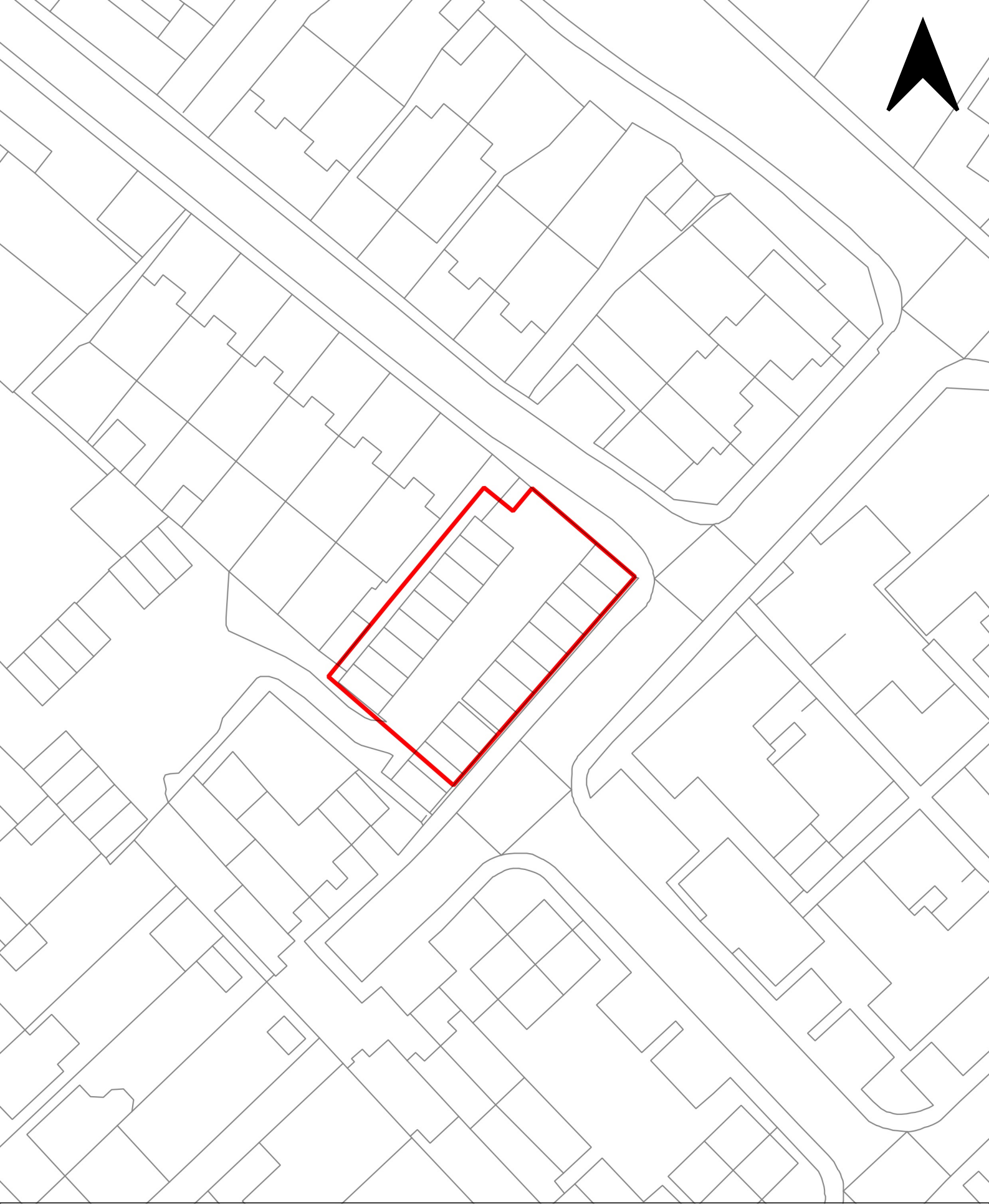


**HOB170 - 147 Chiswick High Road Chiswick, London W4 2DT**



 Site Boundary



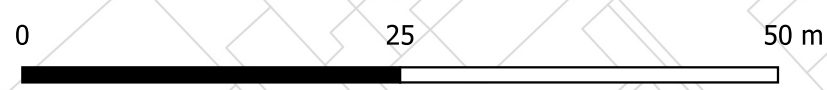




**HOB172 - Garages, Charleston Close, Feltham TW13 7LL**



-  Site Boundary
-  LBH Boundary

Scale: 1:500

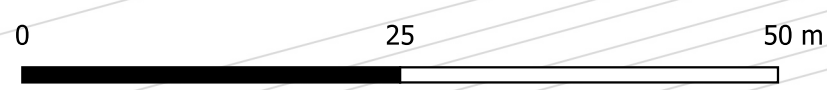




**HOB211 - Land rear of 91 Cygnet Avenue, Feltham TW14 0DU**



-  Site Boundary
-  LBH Boundary

Scale: 1:500

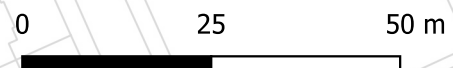


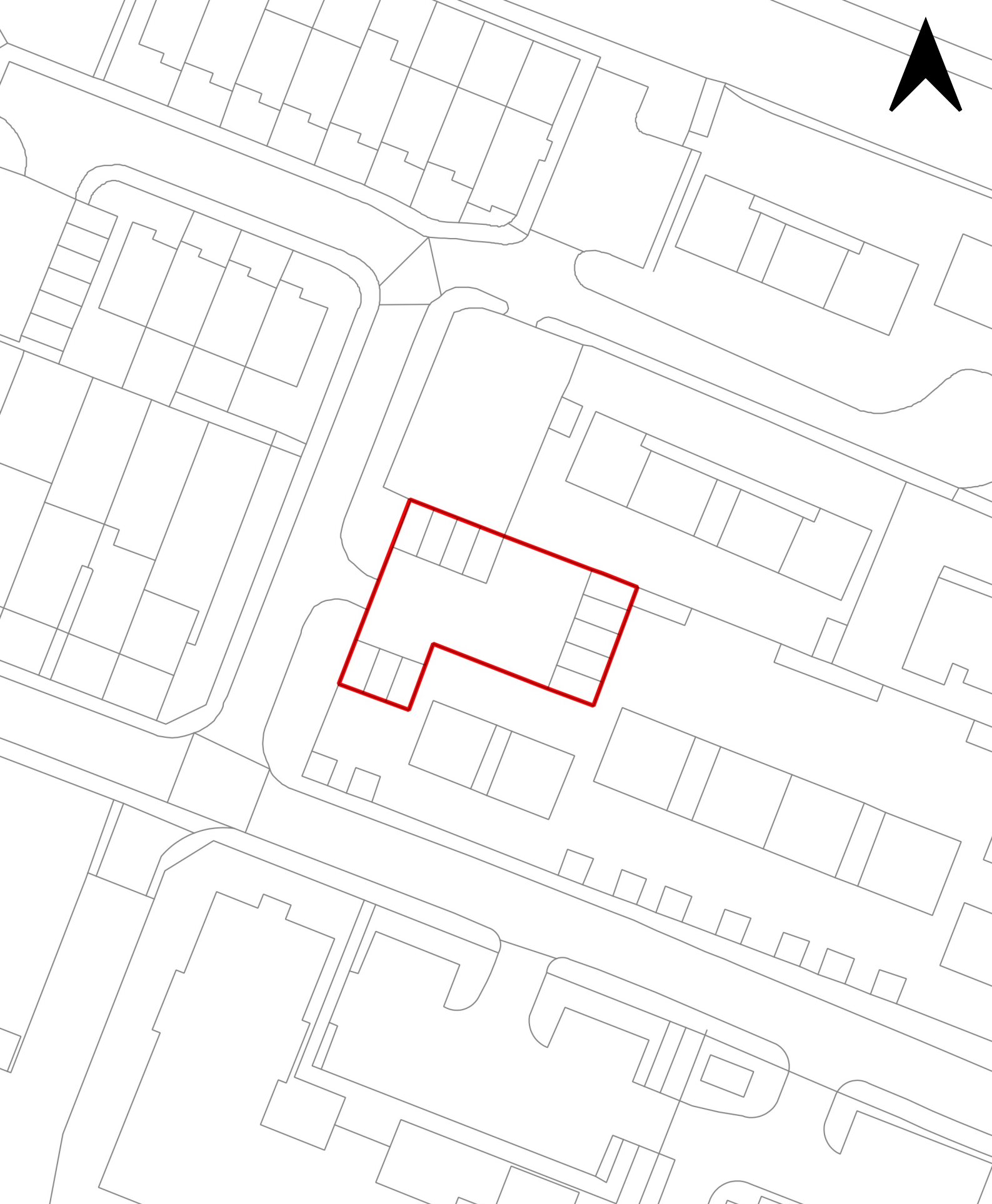


**HOB213 - Garage Blocks at junction of Clifton Avenue & Elmwood Avenue, Feltham TW13 7DD**



-  Site Boundary
-  LBH Boundary

Scale: 1:1,000

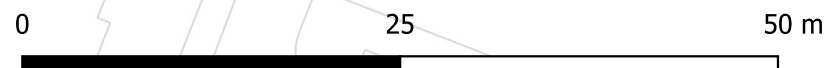


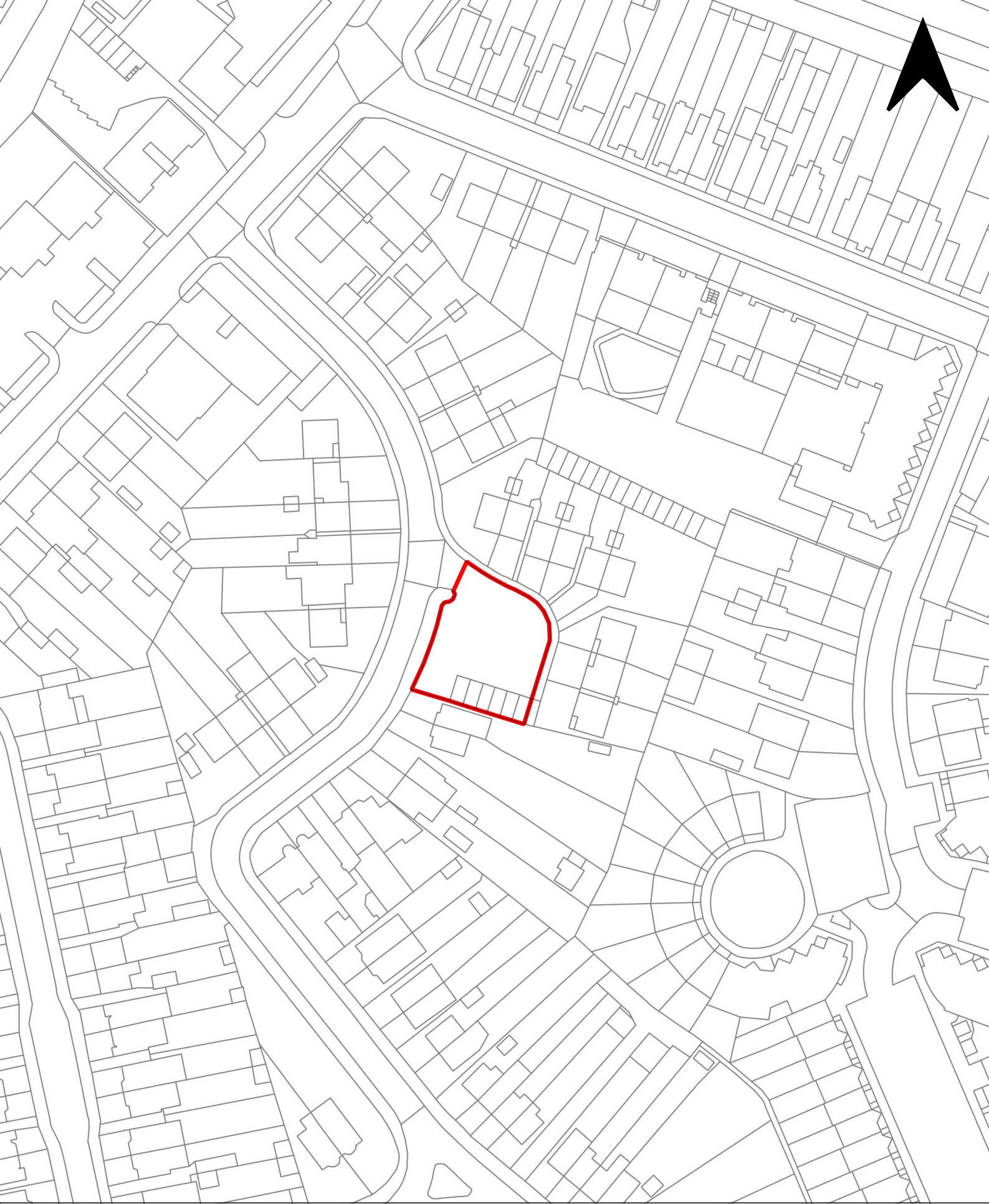


**HOB214 - Land rear of 40 - 48 Fern Grove, Feltham, TW14 9AY**



-  Site Boundary
-  LBH Boundary

Scale: 1:500

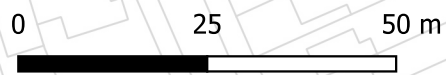


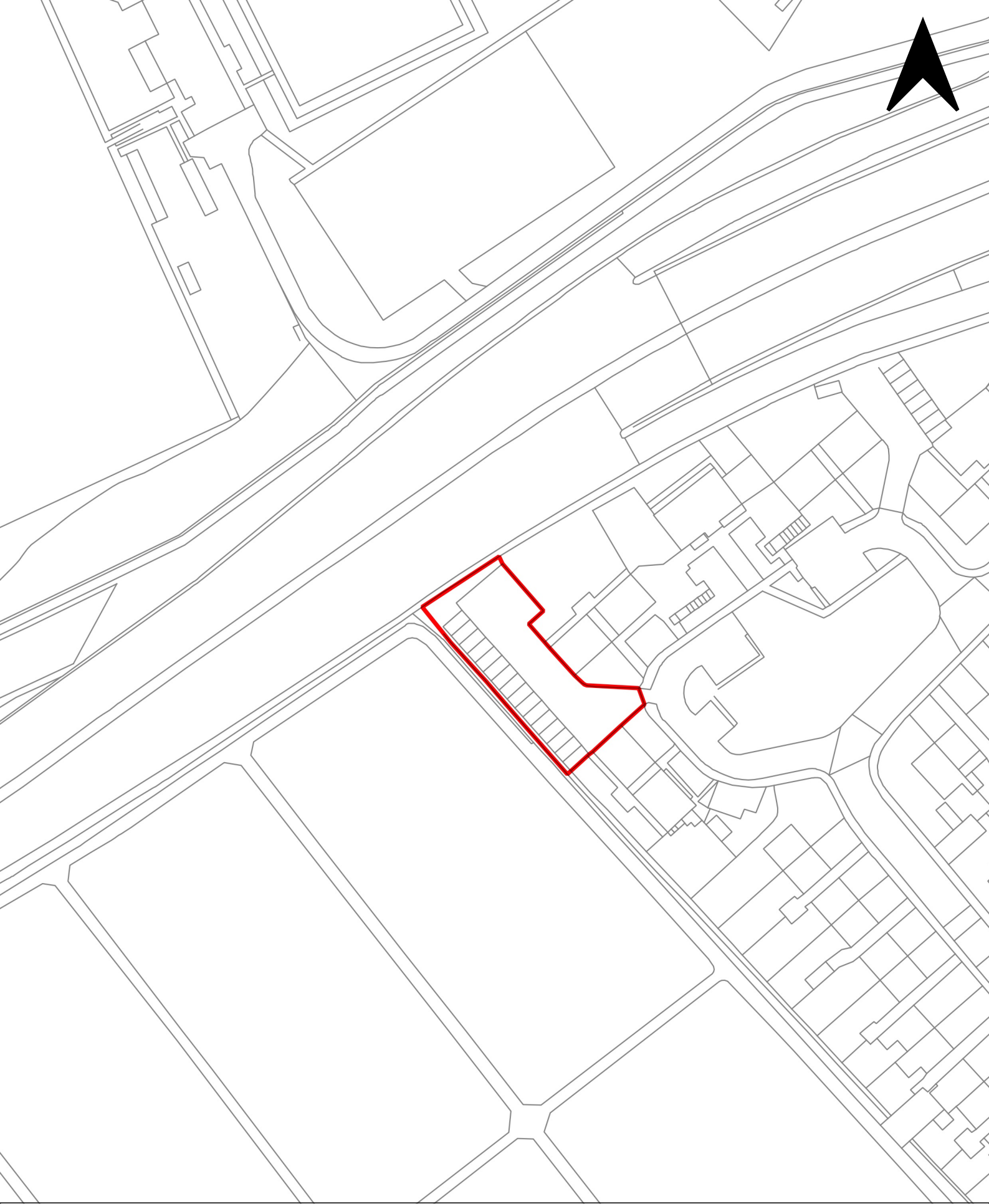


**HOB219 - Land opposite 17 North Close, East Bedfont, Feltham TW14 8JD**



-  Site Boundary
-  LBH Boundary

Scale: 1:1,000

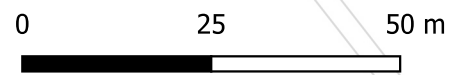


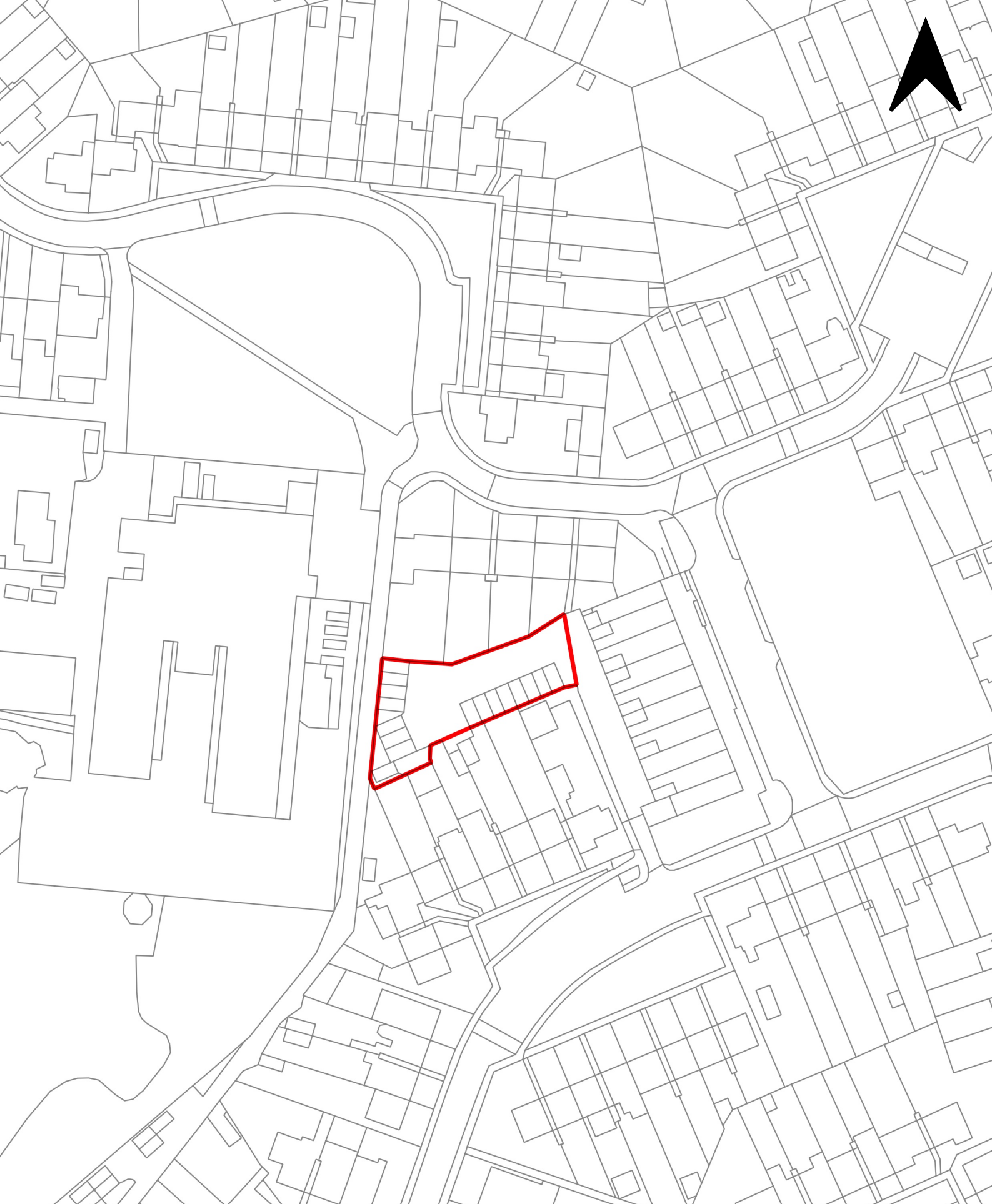


**HOB220 - Land adjacent to 82-96 Oxford Court, Oxford Way, Hanworth, Feltham, TW13 6RZ**



-  Site Boundary
-  LBH Boundary

Scale: 1:1,000



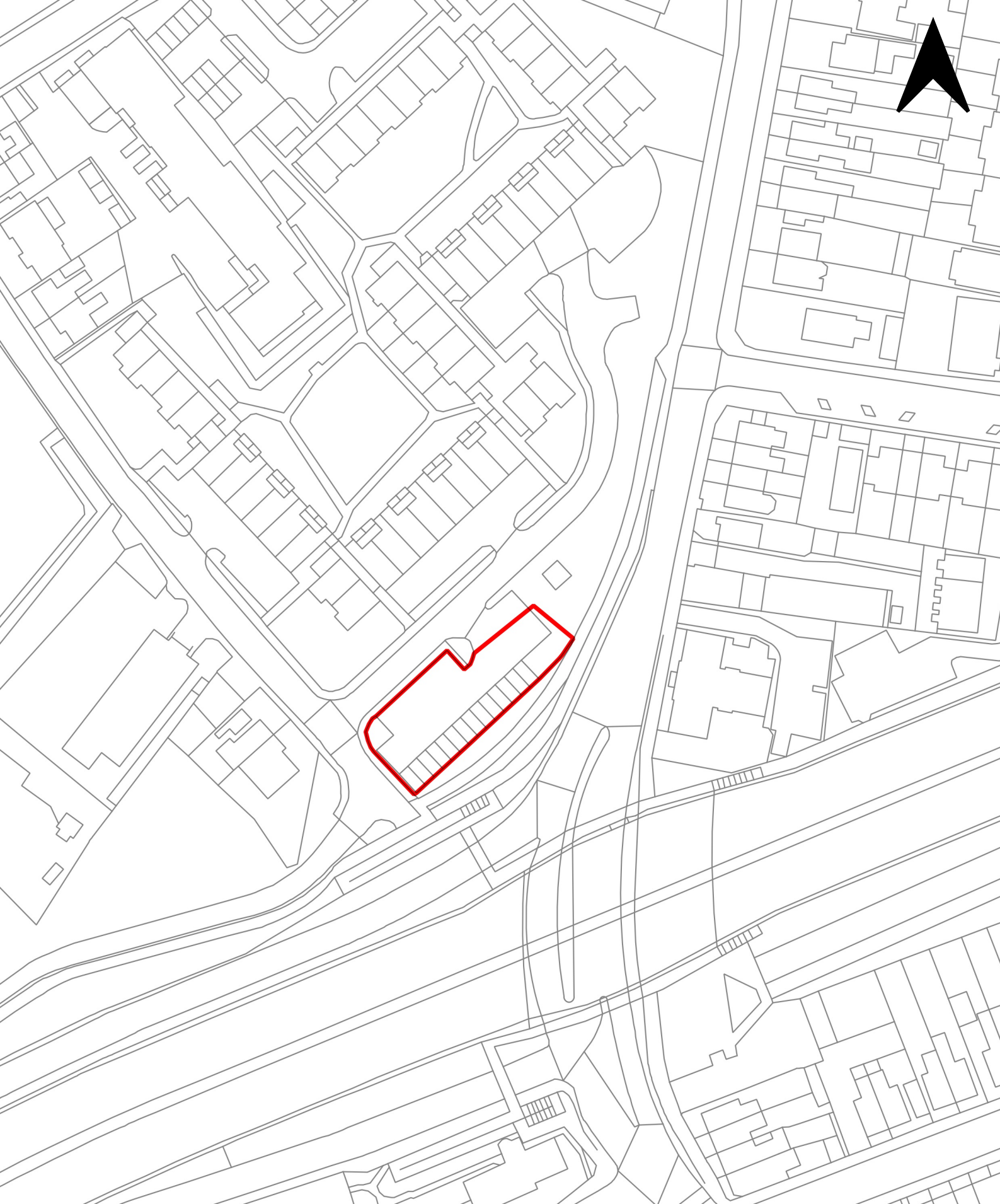


**HOB223 - Land at 39A Sparrow Farm Drive, Feltham TW14 0EA**



-  Site Boundary
-  LBH Boundary

Scale: 1:1,000

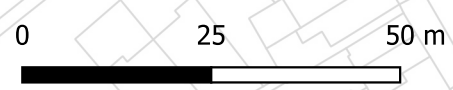




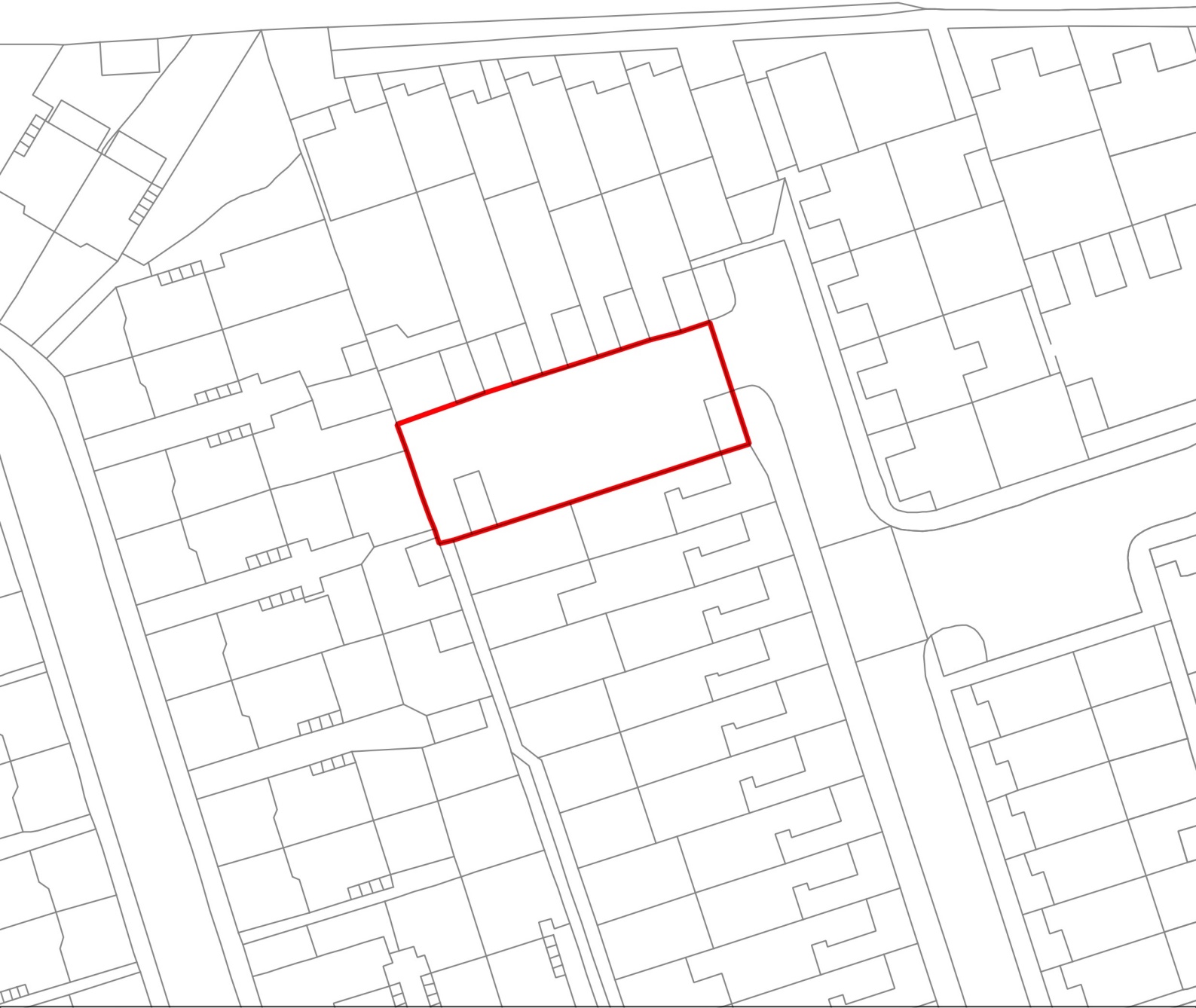
**HOB224 - Land Opposite 97 -101 The Hollands, Feltham, TW13 6PR**

-  Site Boundary
-  LBH Boundary



Scale: 1:1,000



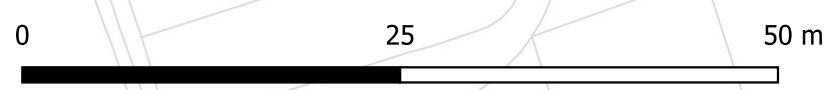




**HOB230 - Land adjacent to 12 Engleheart Drive, Feltham, TW14 9HL**



-  Site Boundary
-  LBH Boundary

Scale: 1:500

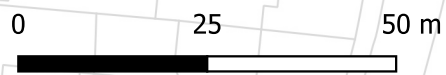


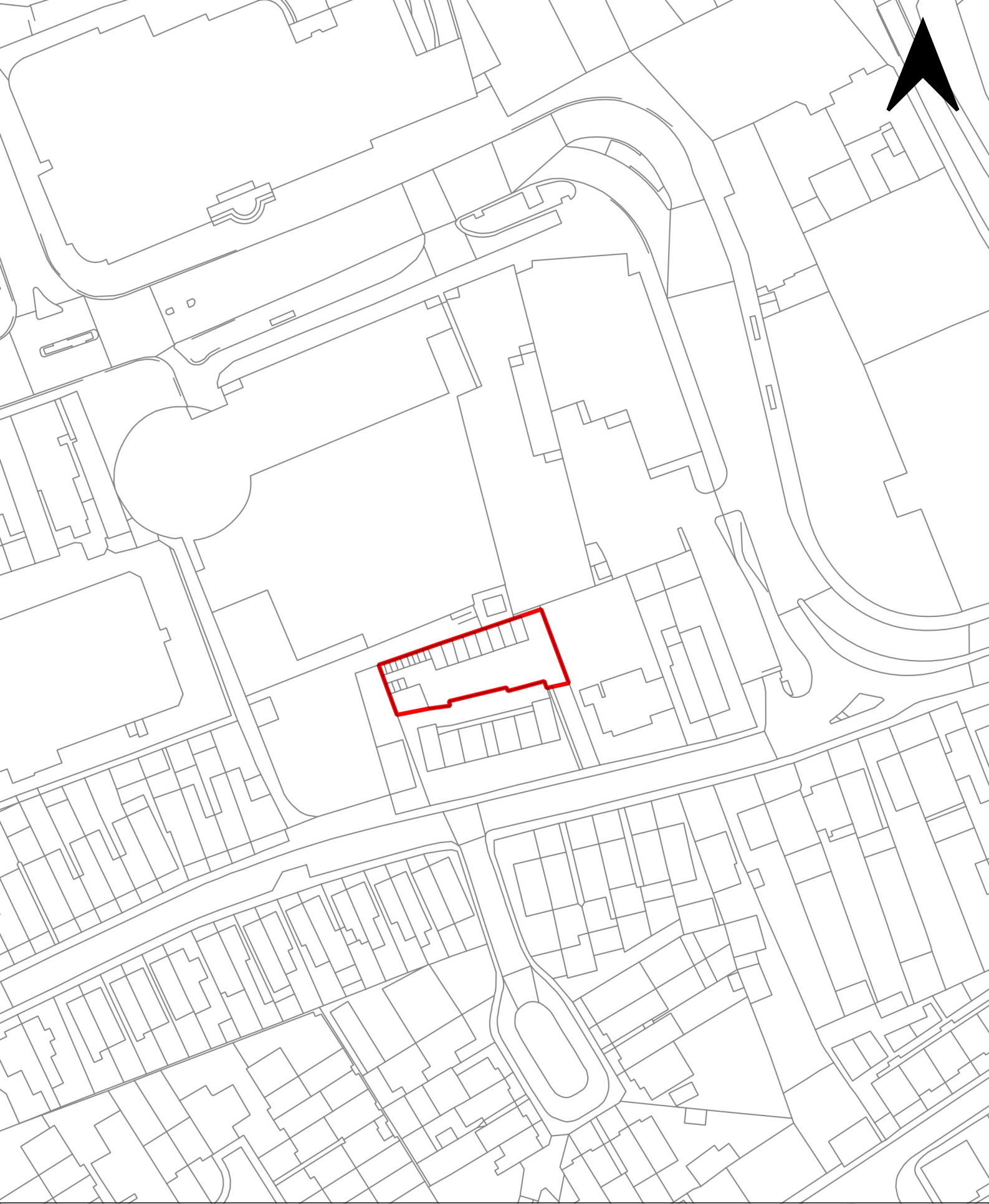


**HOB232 - Land rear of 91 Field Rd, Feltham, TW14 0BE**



-  Site Boundary
-  LBH Boundary

Scale: 1:1,000

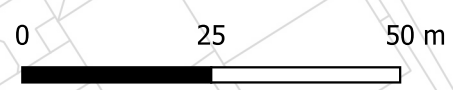


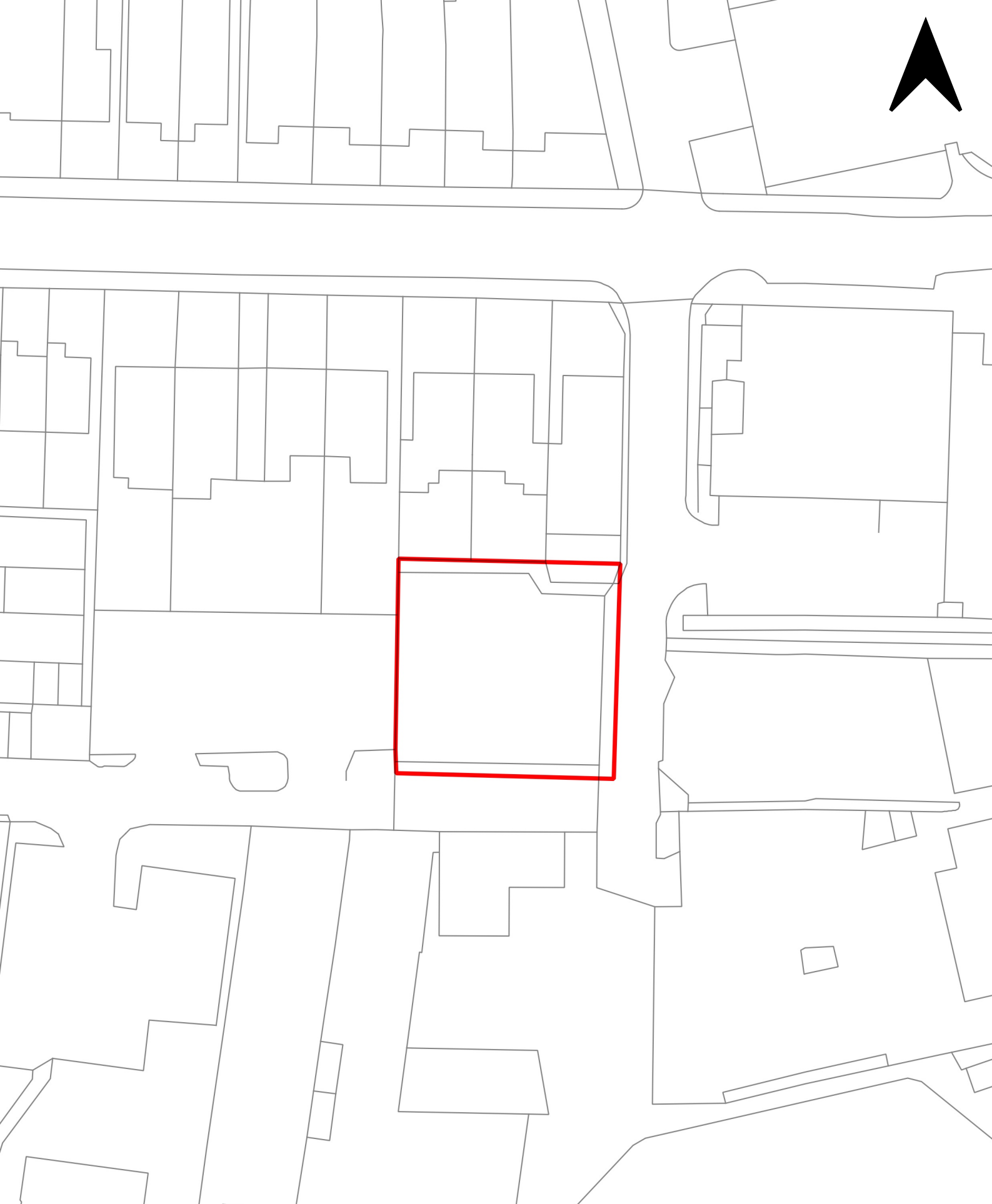


**HOB235 - Grove Court, Grove Rd, Hounslow, TW3 3PU**



-  Site Boundary
-  LBH Boundary

Scale: 1:1,000

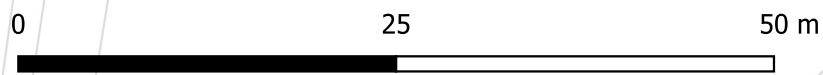


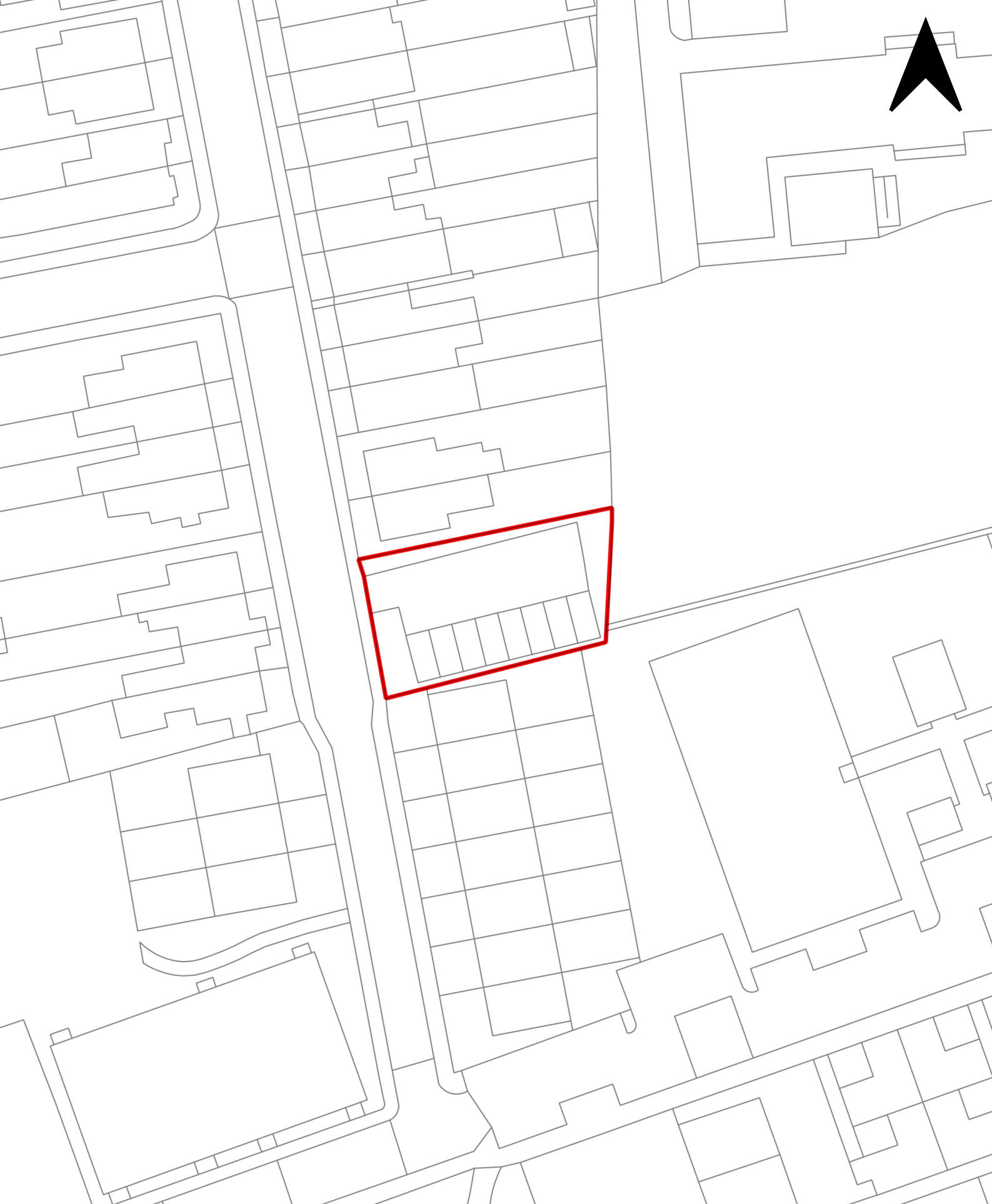


**HOB236 - Land at rear of 2-4 Bulstrode Road, Hounslow, TW3 3AT**



-  Site Boundary
-  LBH Boundary

Scale: 1:500

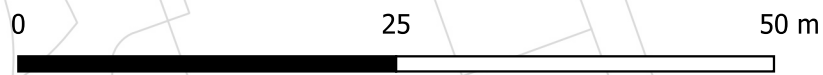


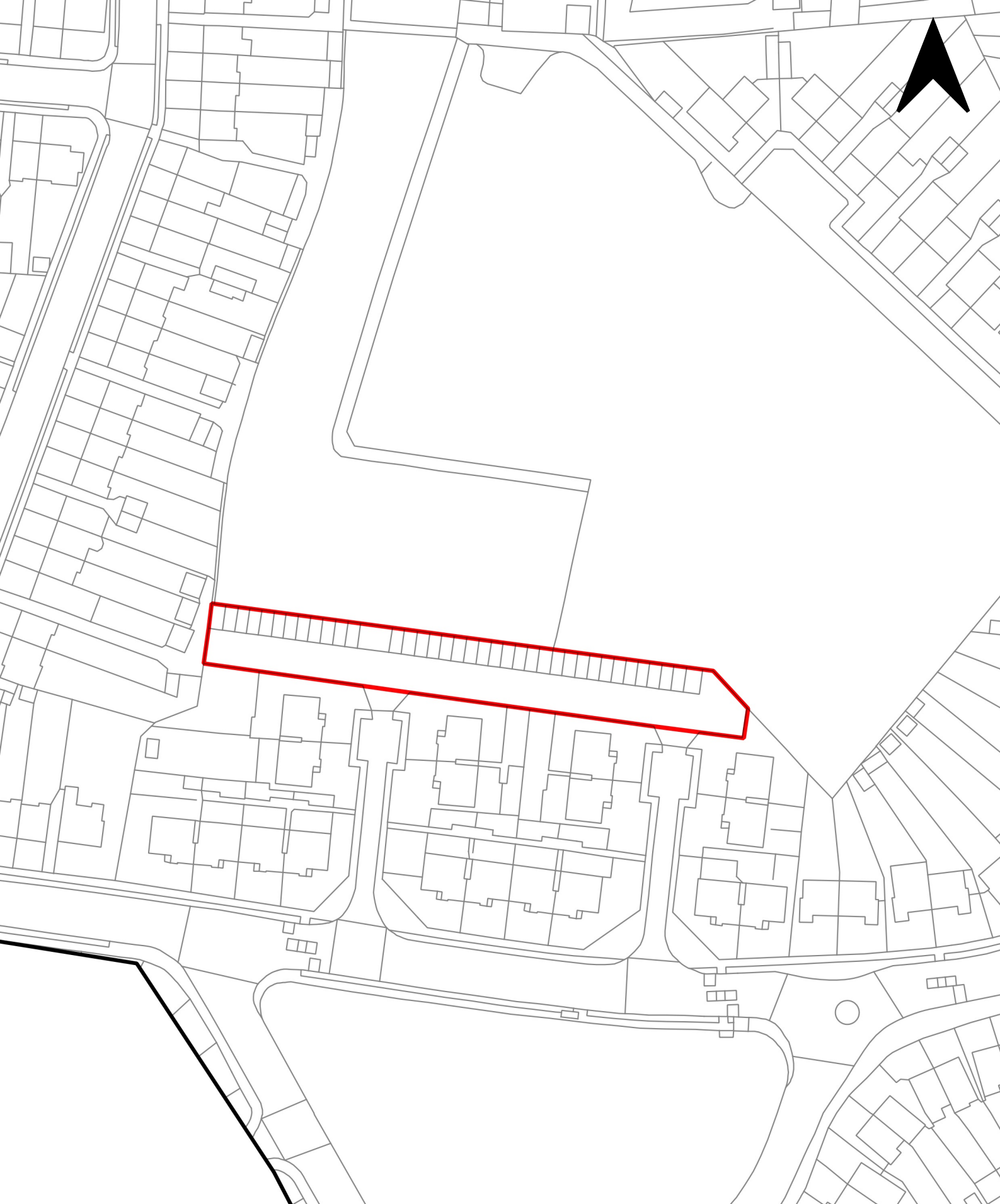


**HOB237 - Garage Block adjacent to 42 Strafford Road, Hounslow, TW3 3EN**



-  Site Boundary
-  LBH Boundary

Scale: 1:500

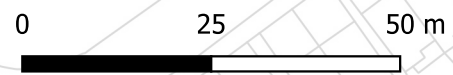


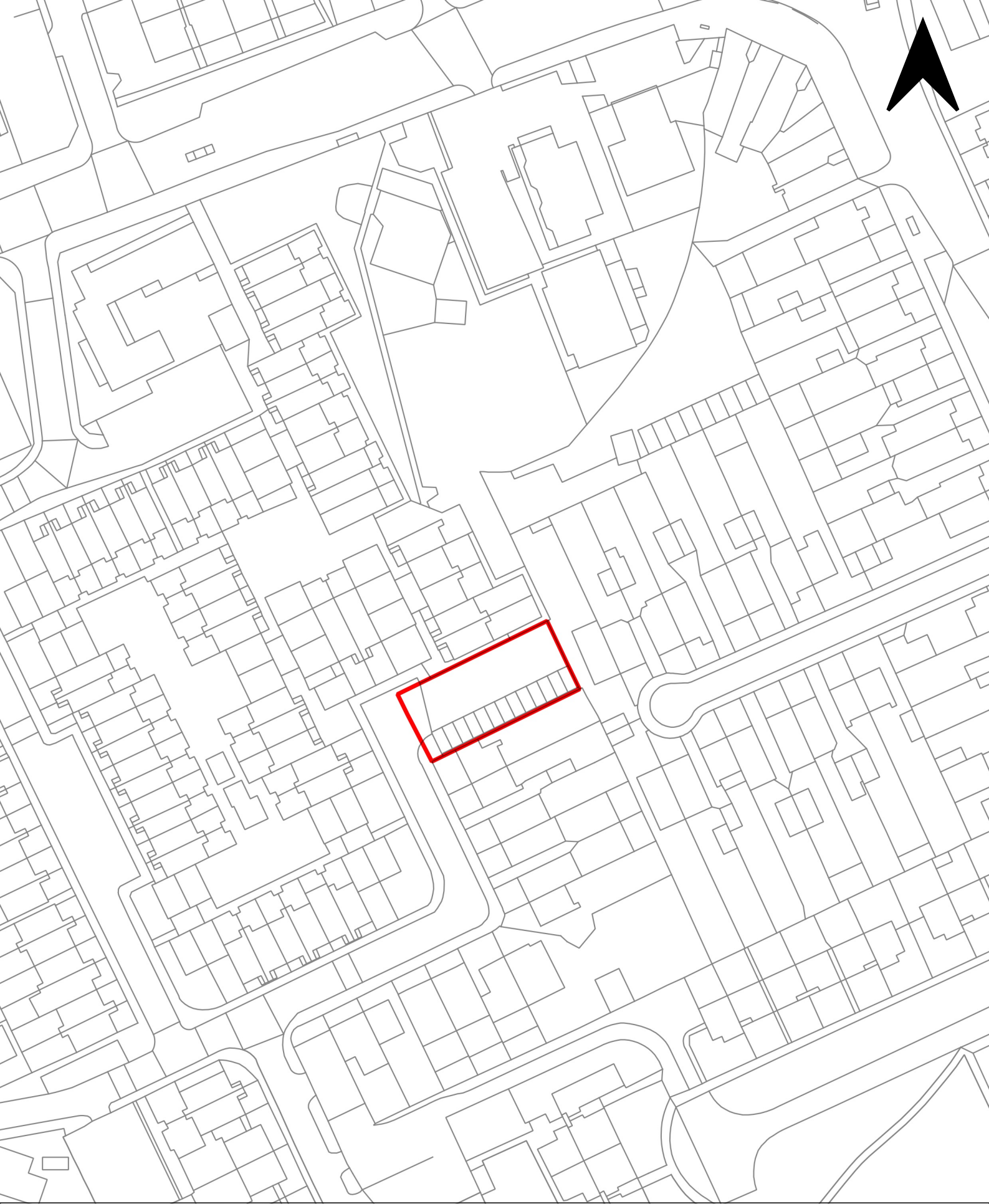


**HOB238 - Garages opposite 5-7 Constable Gardens, Whitton Dene, Isleworth TW7 7NH**



-  Site Boundary
-  LBH Boundary

Scale: 1:1,000



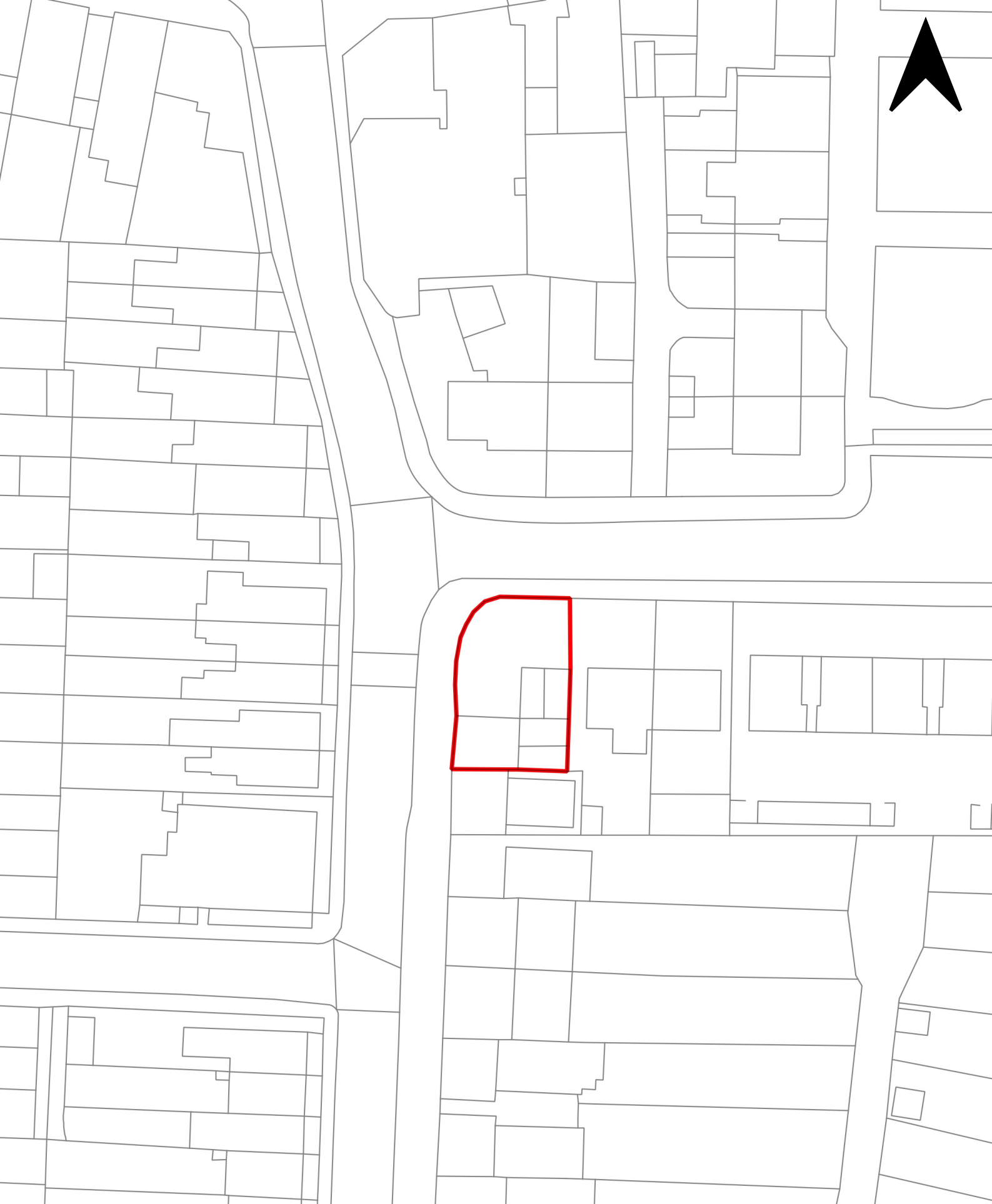


**HOB239 - Garages adjoining 36 Midsummer Avenue, Hounslow, TW4 5BB**



-  Site Boundary
-  LBH Boundary

Scale: 1:1,000





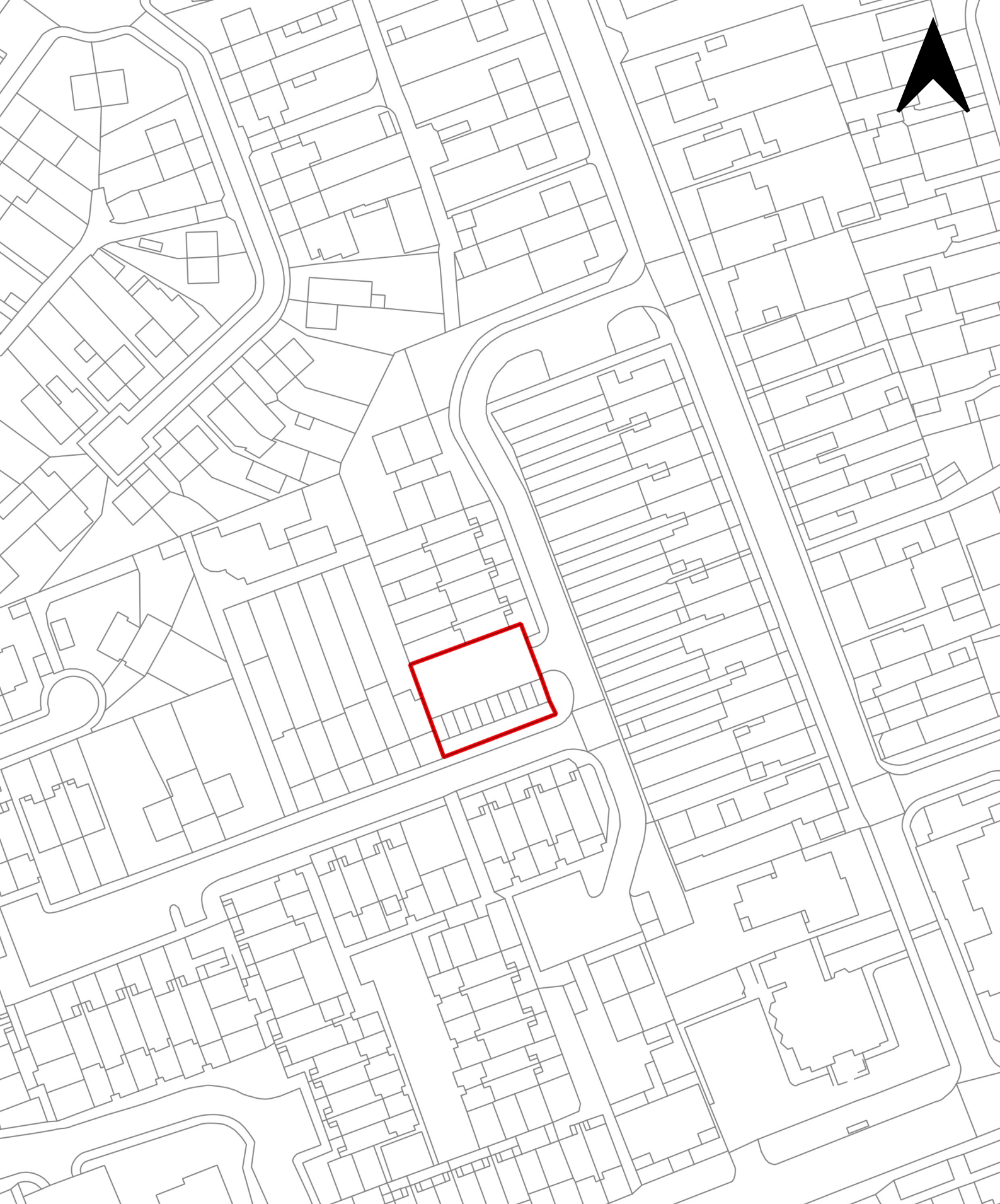
**HOB242 - Garage block adjacent to 60 Magdala Road, Isleworth, TW7 7DD**

-  Site Boundary
-  LBH Boundary



Scale: 1:500







**HOB245 - Garages adjacent to 38 Tivoli Road, Hounslow, TW4 6AA**



-  Site Boundary
-  LBH Boundary

Scale: 1:1,000

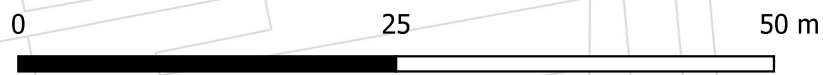


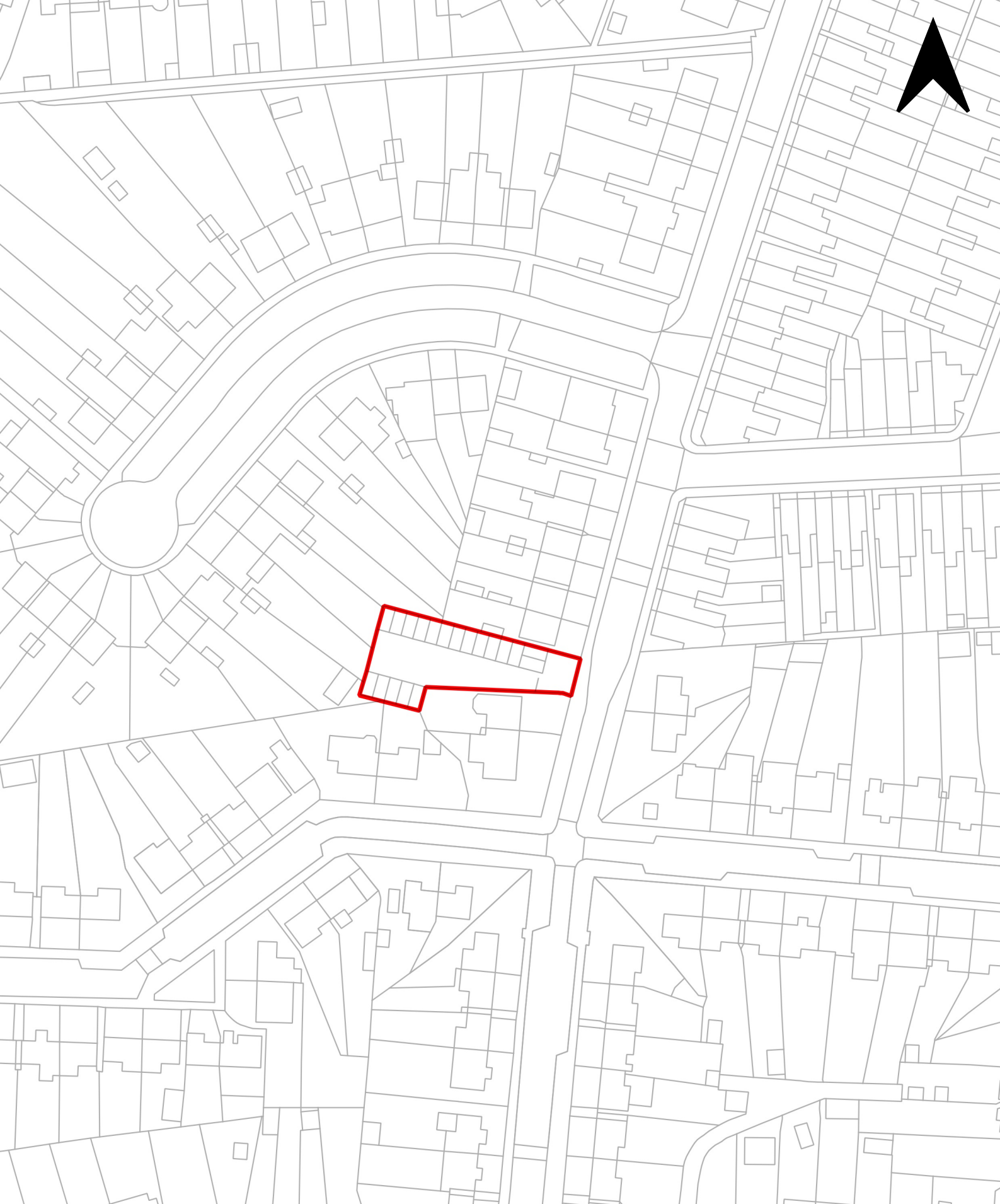


**HOB246 - Garages at Trafalgar Court, 22 Bath Road, Hounslow, TW3 3ES**

-  Site Boundary
-  LBH Boundary

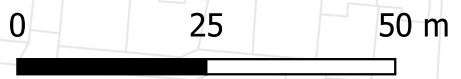
Scale: 1:500

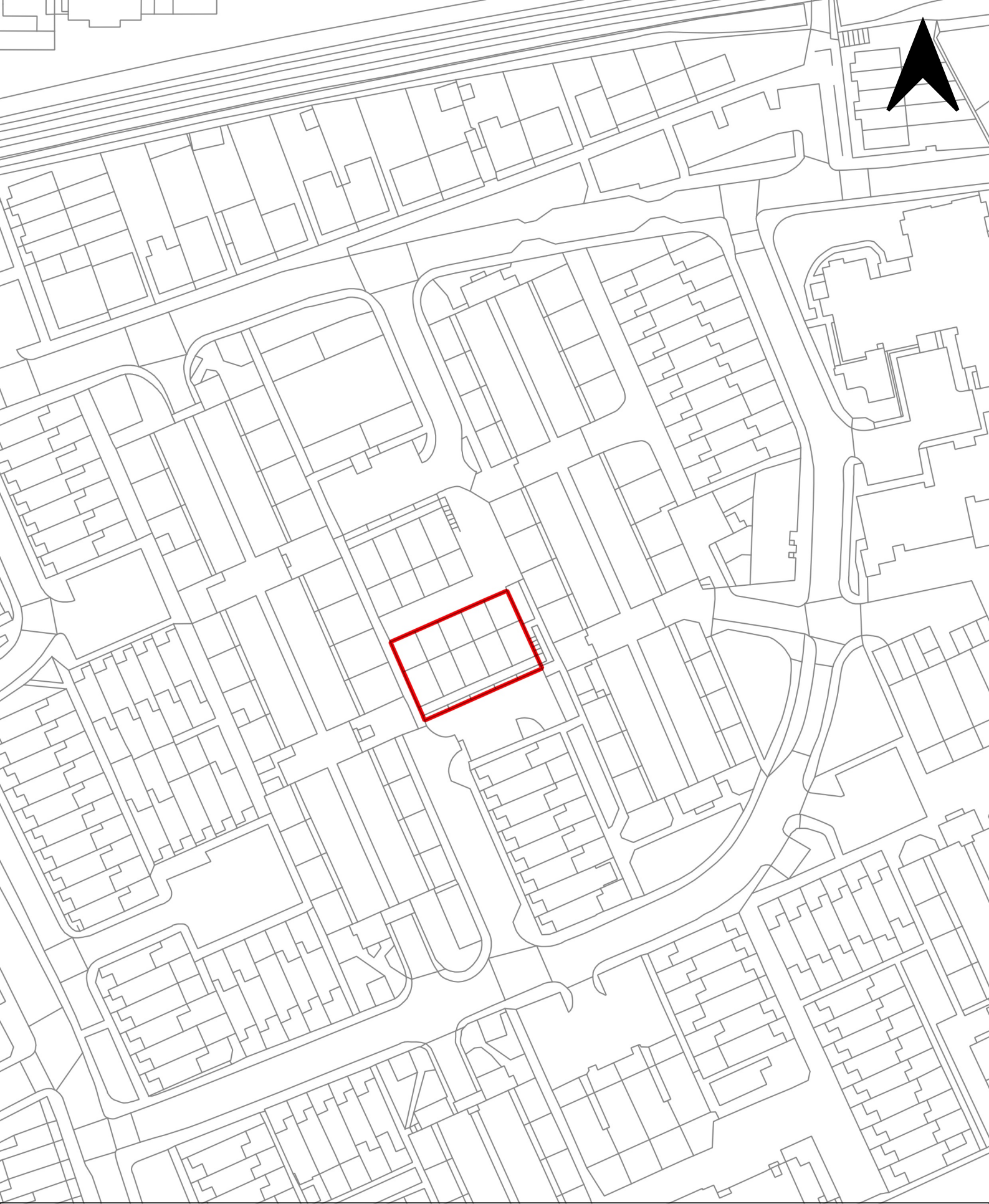






**HOB247 - Garages adjacent to 161 Worple Avenue, Isleworth, TW7 7HT**

 Site Boundary

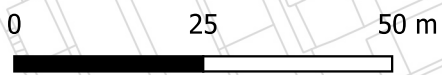


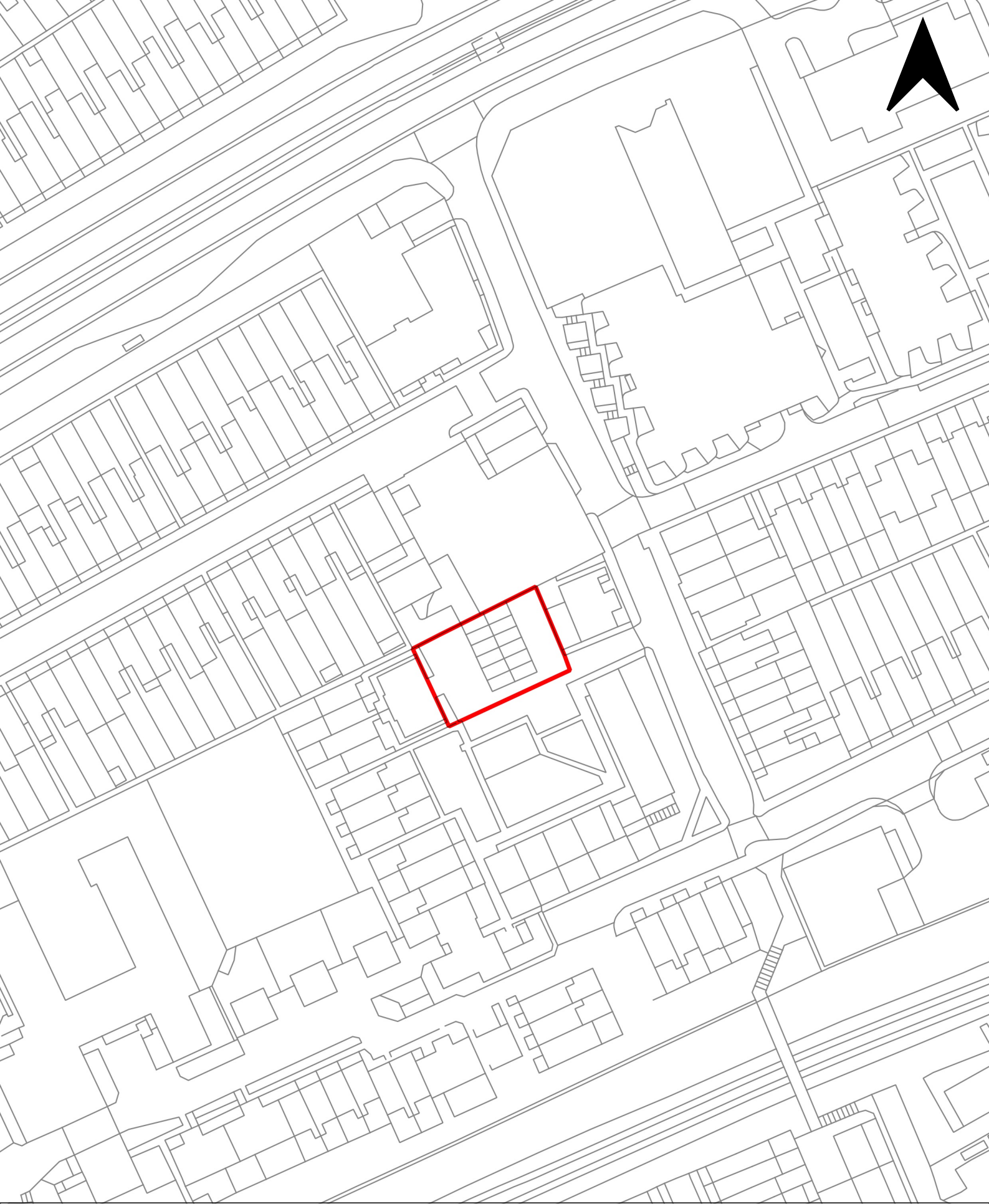


**HOB248 - Ground Floor Garages, Coates Walk, Brentford, TW8 0LU**



-  Site Boundary
-  LBH Boundary

Scale: 1:1,000

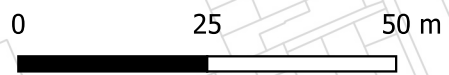


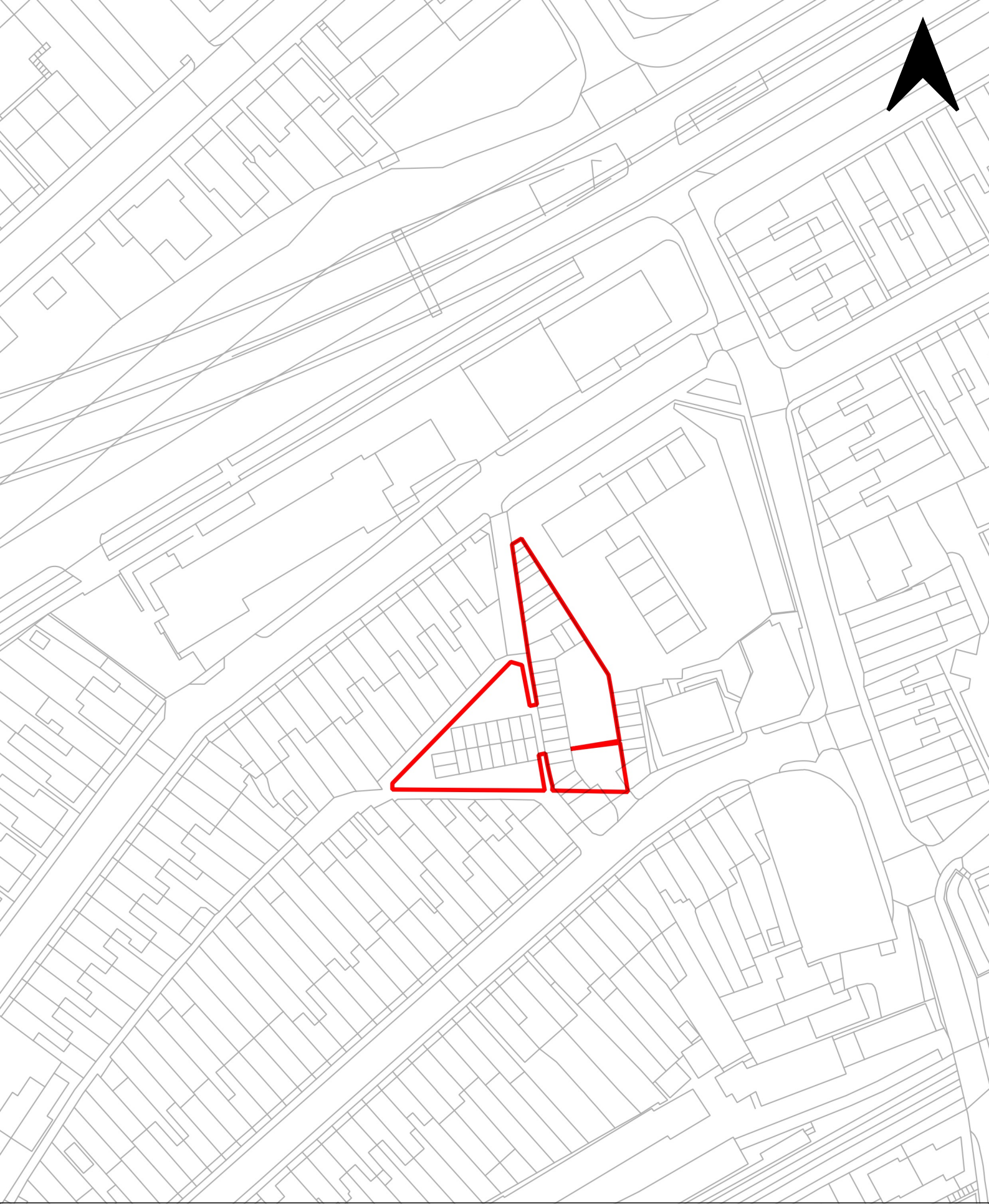


**HOB256 - Layton Court, Brook Lane North, Brentford, TW8 0QL**

-  Site Boundary
-  LBH Boundary

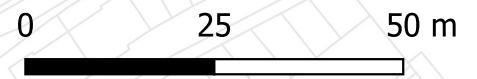
Scale: 1:1,000

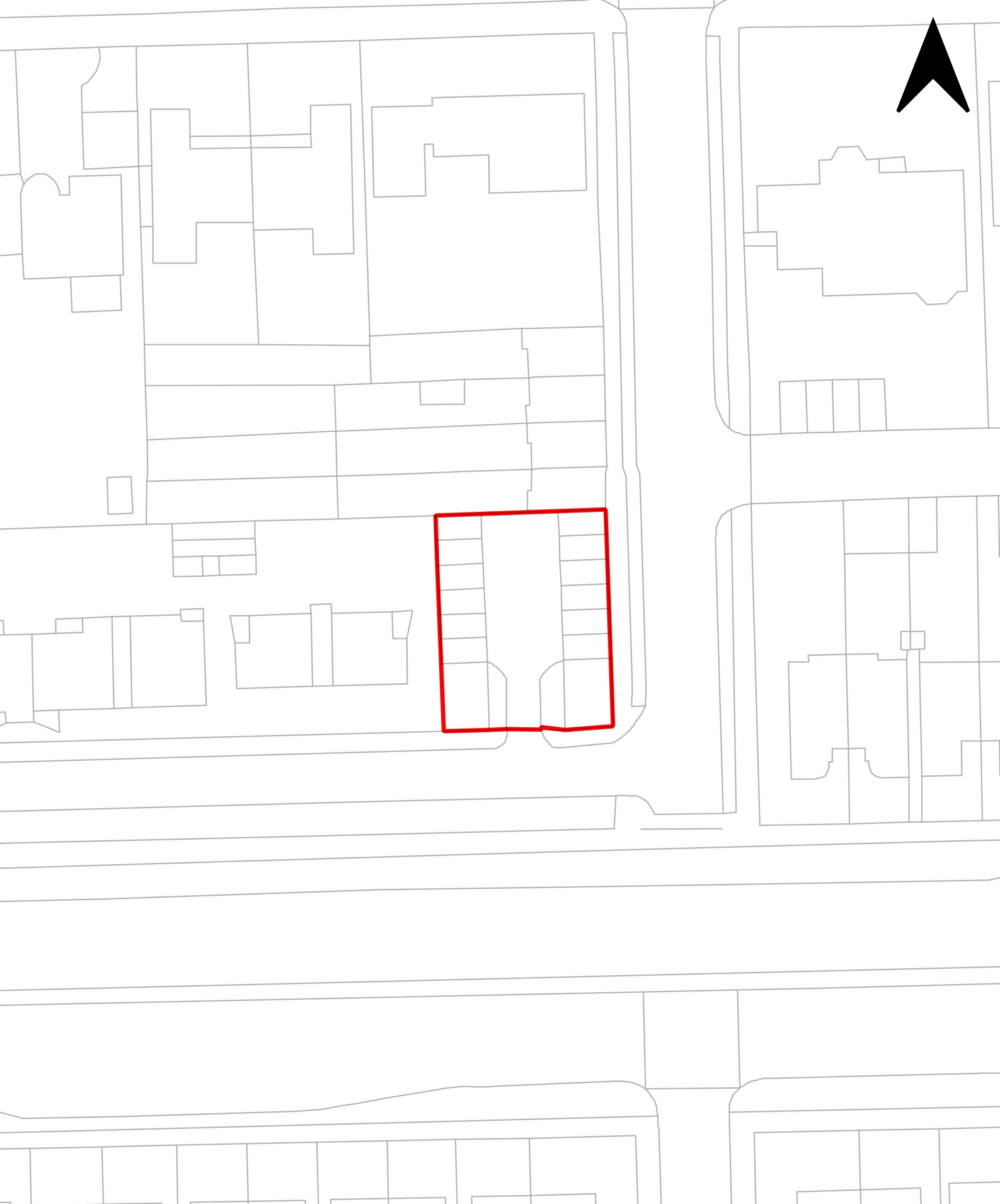





**HOBR257 - Garages at Mercury House, Glenhurst Road, Brentford, TW8 0QT**

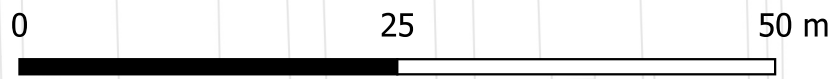
 Site Boundary

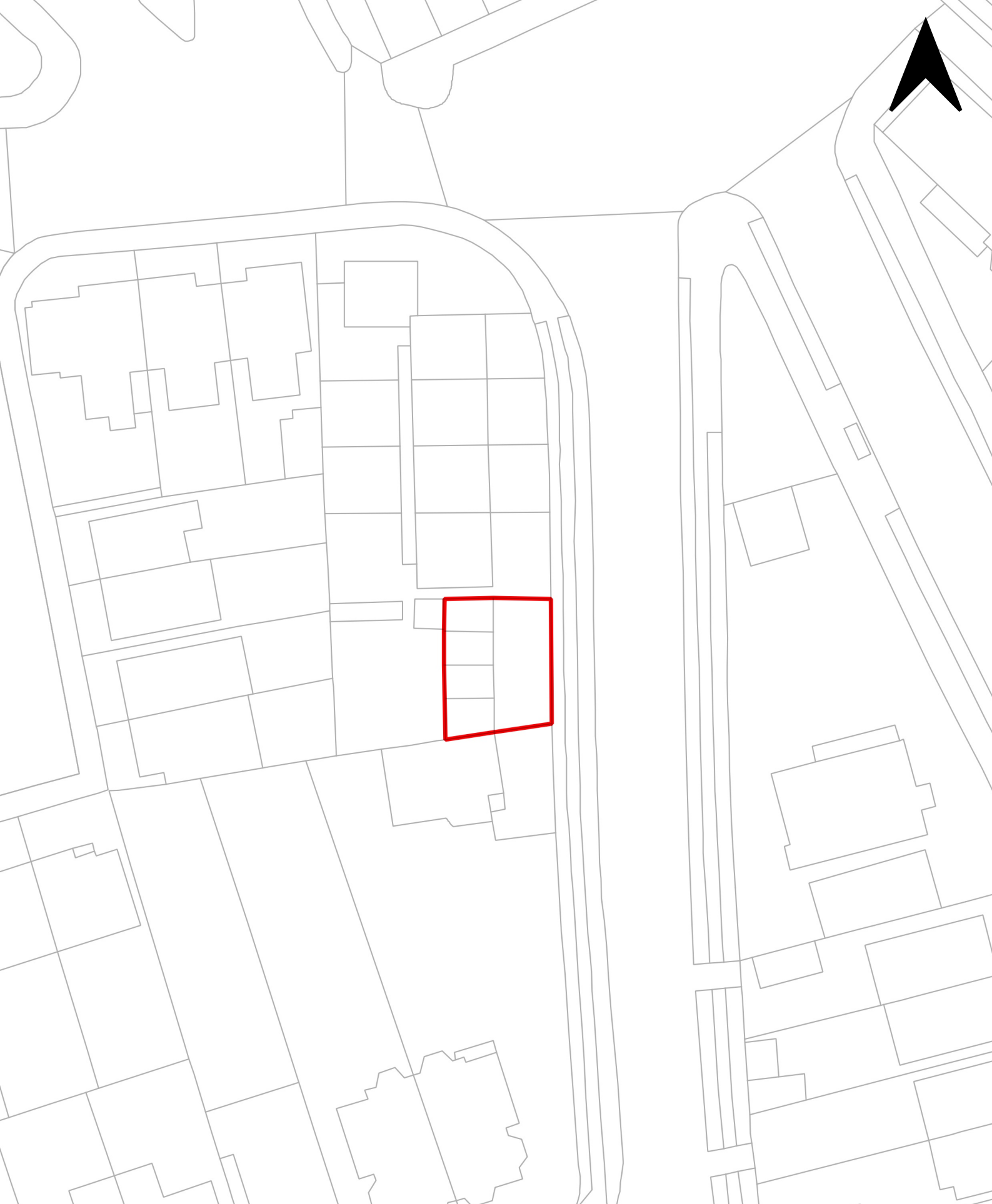




**HOB261 - Garages at Garth Court, Chiswick, W4 4QL**

 Site Boundary





**HOB262 - Garages at Cherwell Court, Grove Park Road, Chiswick, W4 3SF**



 Site Boundary



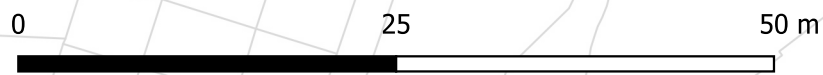


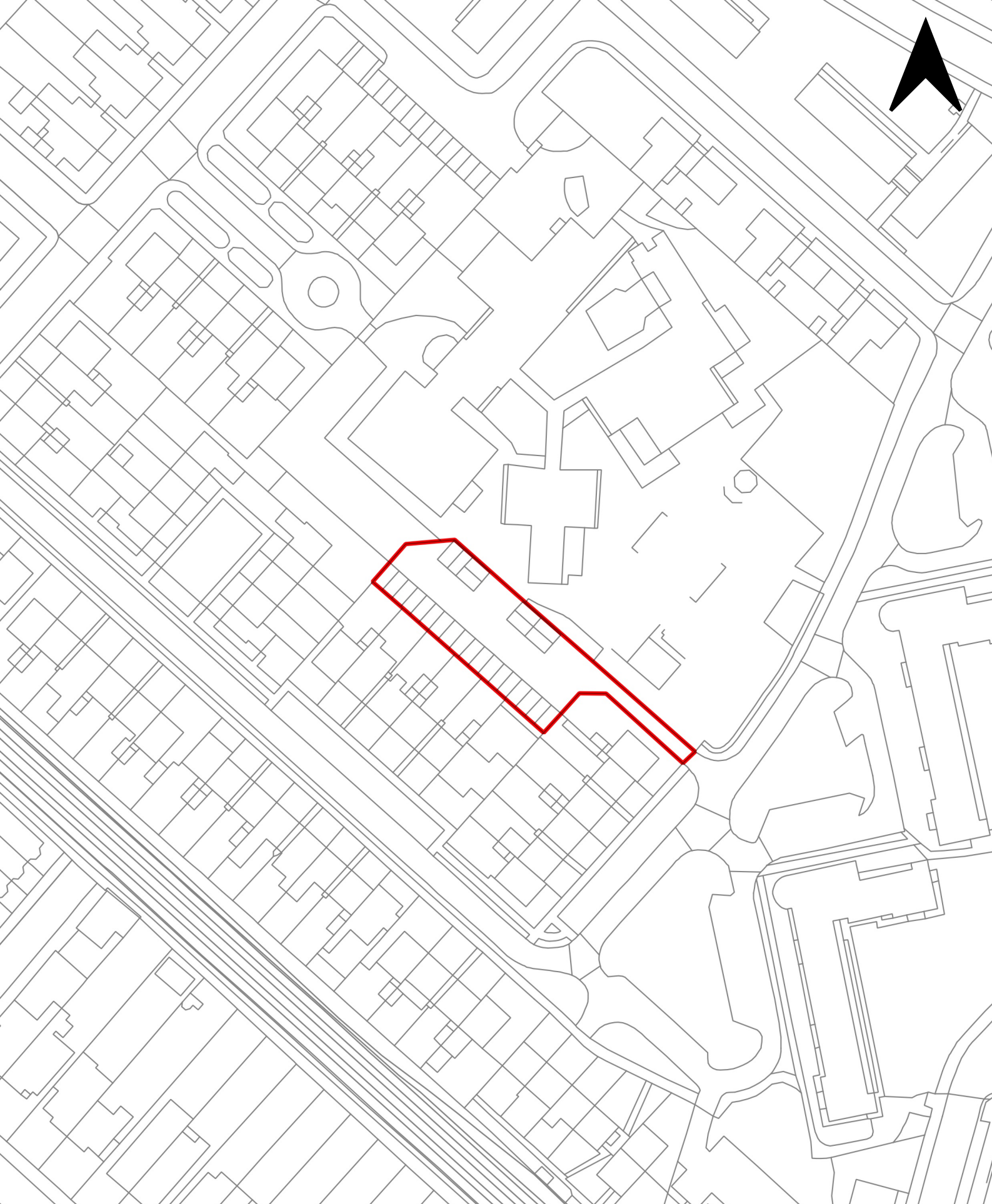


**HOB265 - Garages at Mills Row, Chiswick, W4 5UP**



-  Site Boundary
-  LBH Boundary

Scale: 1:500




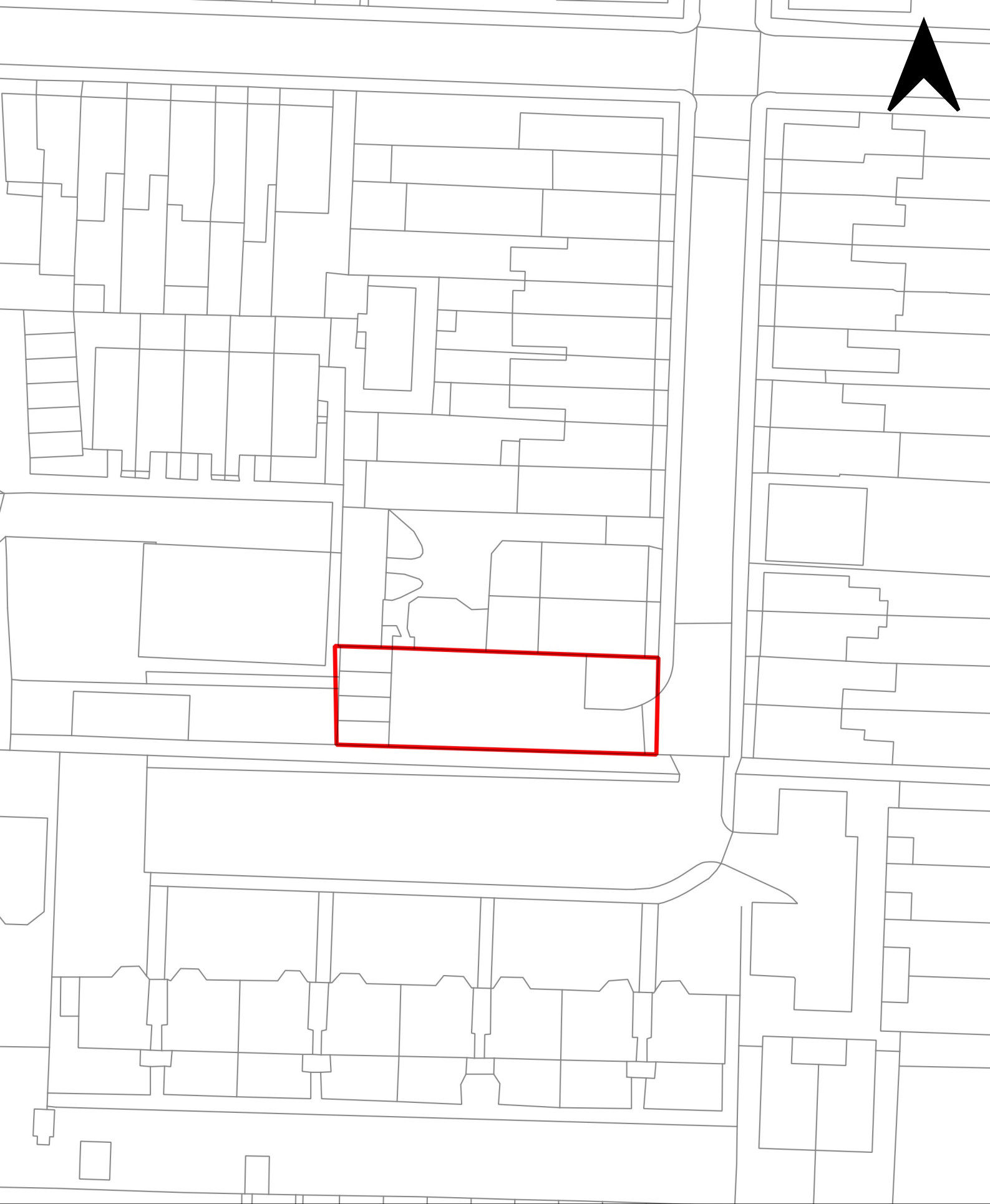


**HOB267 - Garages rear of St Thomas' Road, Chiswick, W4 3LB**



-  Site Boundary
-  LBH Boundary

Scale: 1:1,000





**HOB268 - Garages adjacent to 47 Algar Road, Isleworth, TW7 7AG**



-  Site Boundary
-  LBH Boundary

Scale: 1:500

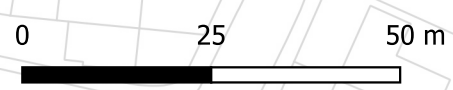




**HOB269 - Garages adjacent to 1-12 Beechcroft Close, Hounslow, TW5 9HW**



-  Site Boundary
-  LBH Boundary

Scale: 1:1,000

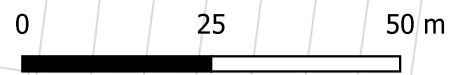


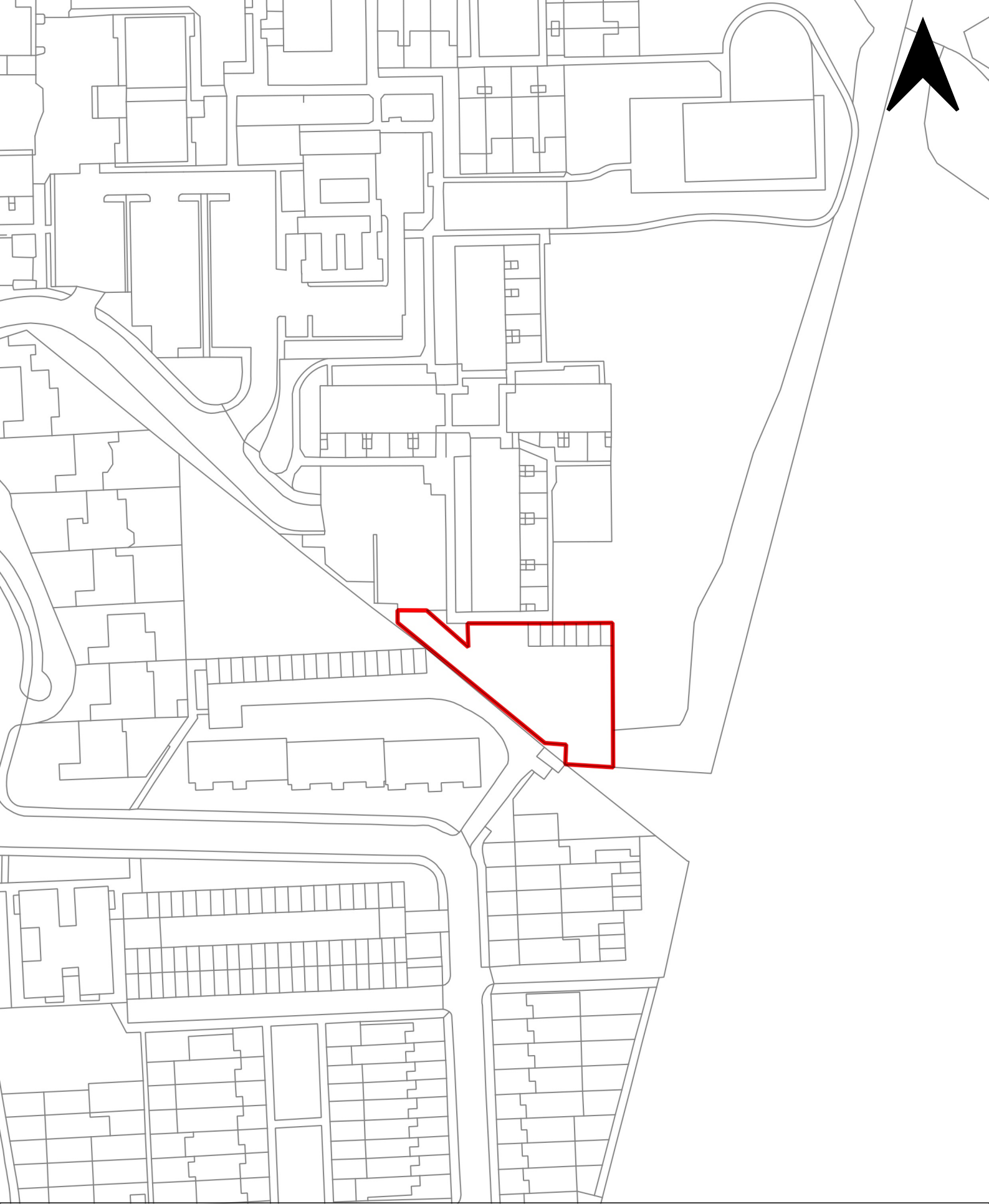


**HOB270 - Garages rear of 20 Beechcroft Close, Hounslow, TW5 9HW**



-  Site Boundary
-  LBH Boundary

Scale: 1:1,000

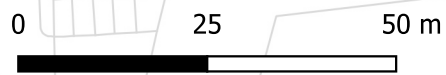




**HOB271 - Garages adjacent to 28 Biscoe Close, Hounslow, TW5 0UZ**



-  Site Boundary
-  LBH Boundary

Scale: 1:1,000

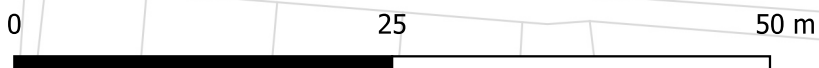




**HOB272 - Garages adjacent to 37 Johnson Road, Hounslow, TW5 9LH**

-  Site Boundary
-  LBH Boundary

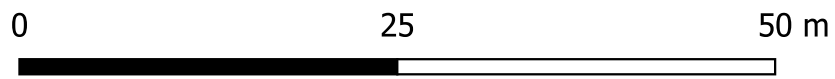
Scale: 1:500



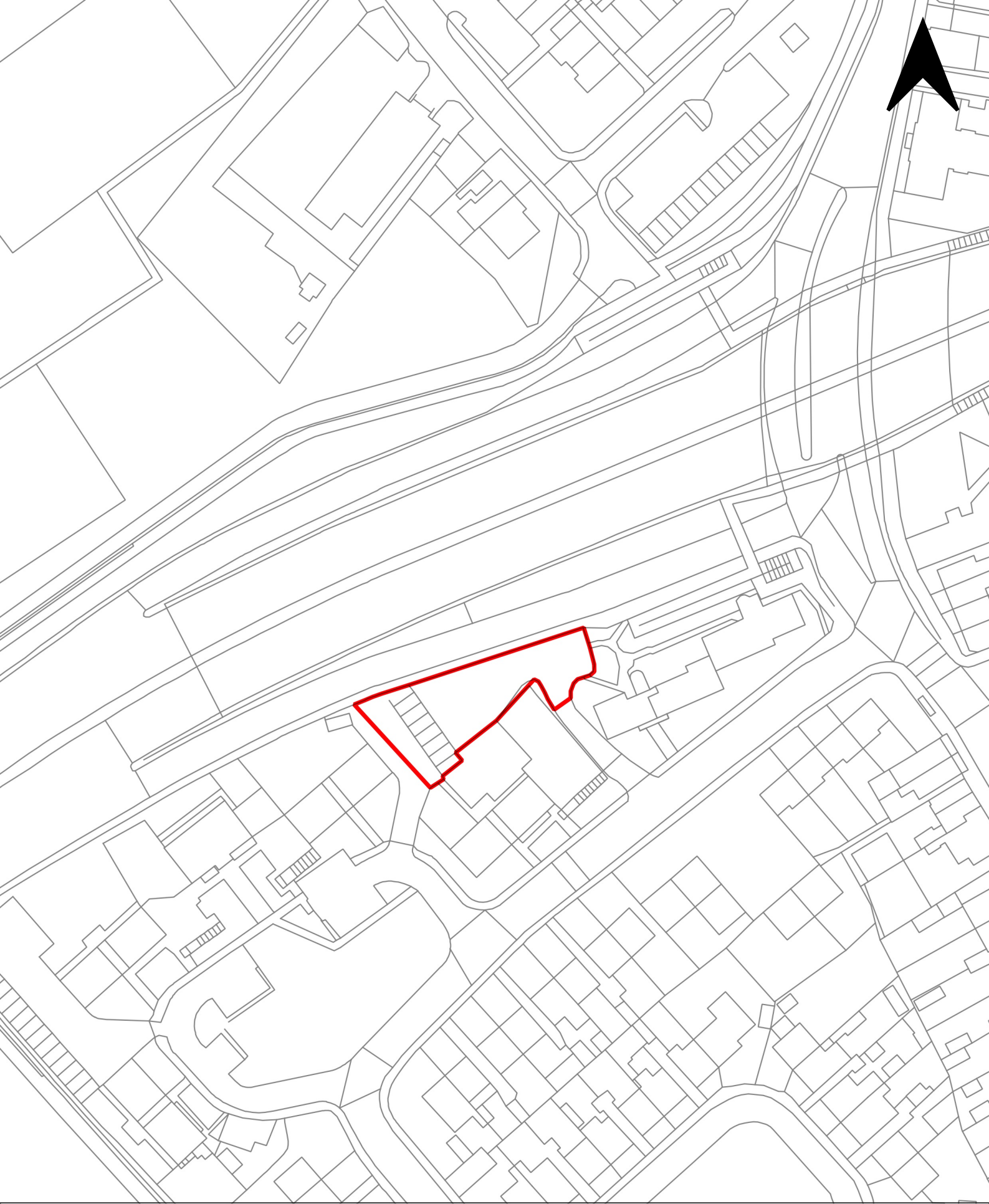


**HOB275 - Garages adjacent to 35 Hampton Road East, Hanworth, Feltham, TW13 6JB**



 Site Boundary



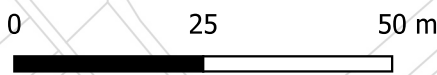


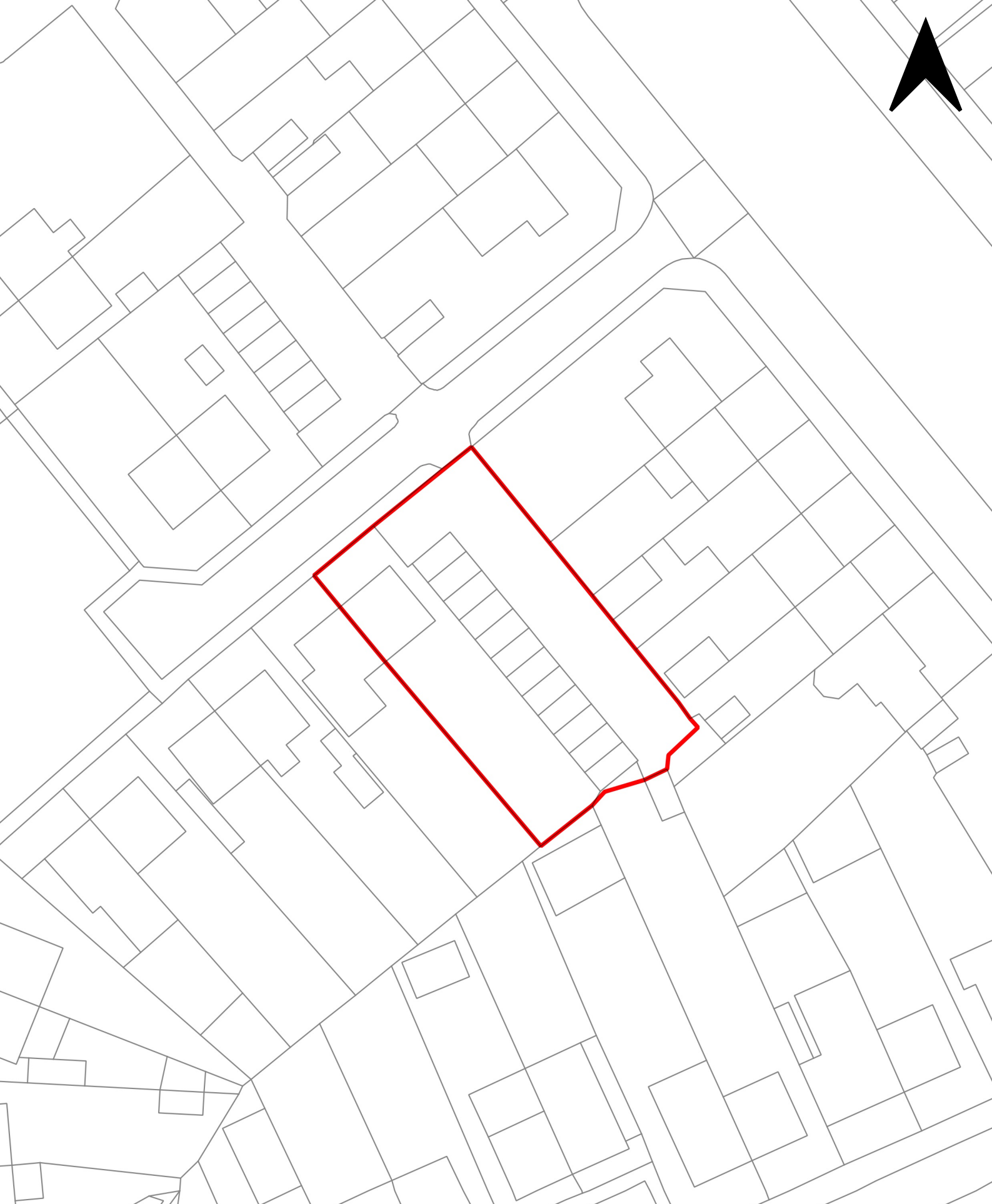


**HOB276 - Land adjacent to 83 Oxford Court, Oxford Way, Hanworth, Feltham, TW13 6RZ**



-  Site Boundary
-  LBH Boundary

Scale: 1:1,000

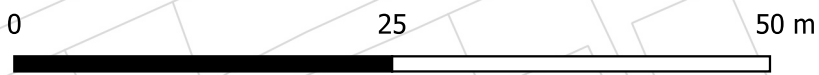


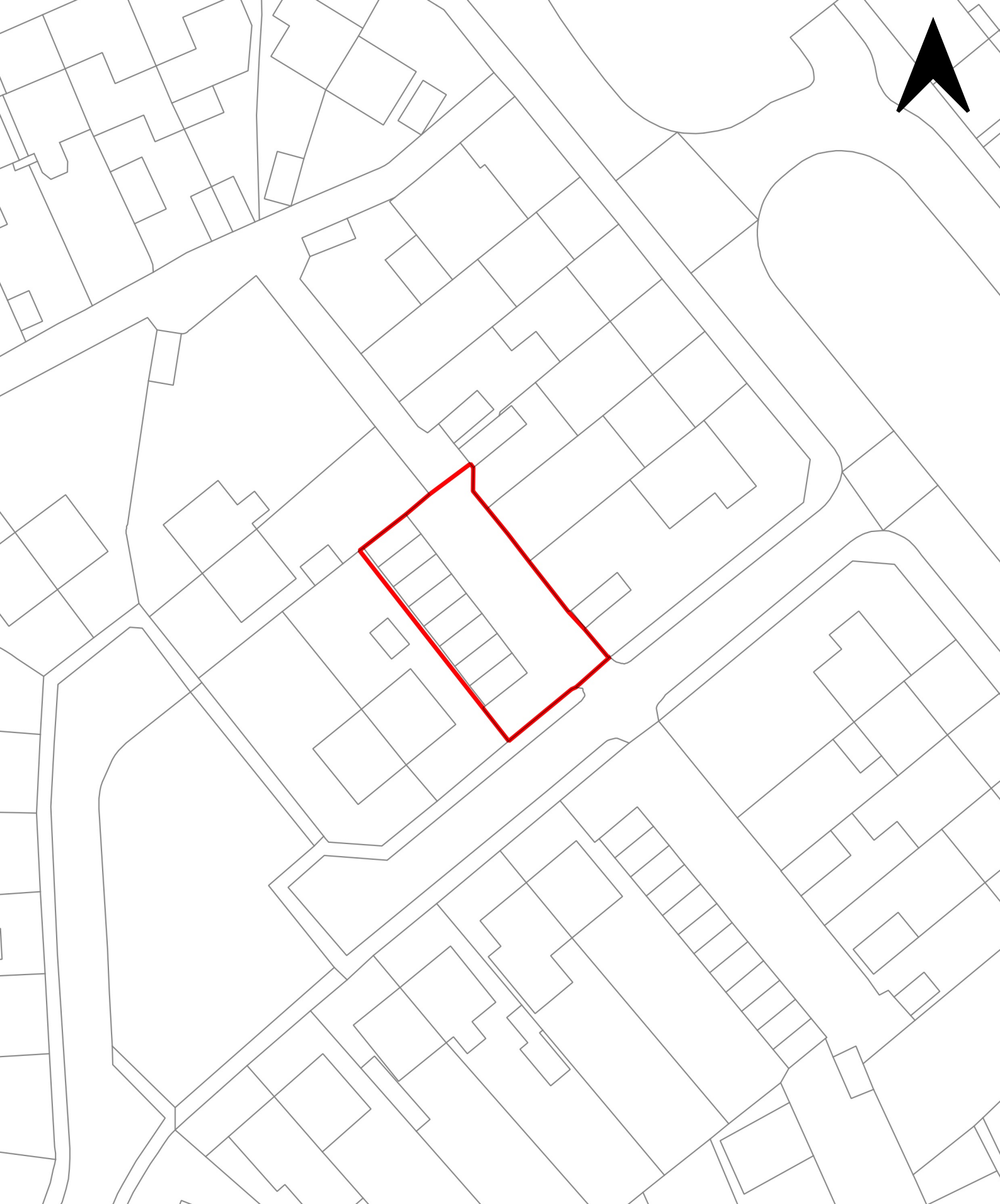


**HOB277 - Garages adjacent to 1 Sherborne Road, East Bedfont, Feltham, TW14 8ES**



-  Site Boundary
-  LBH Boundary

Scale: 1:500

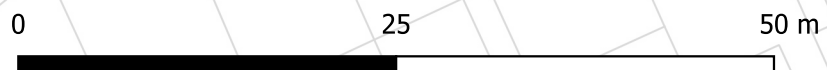


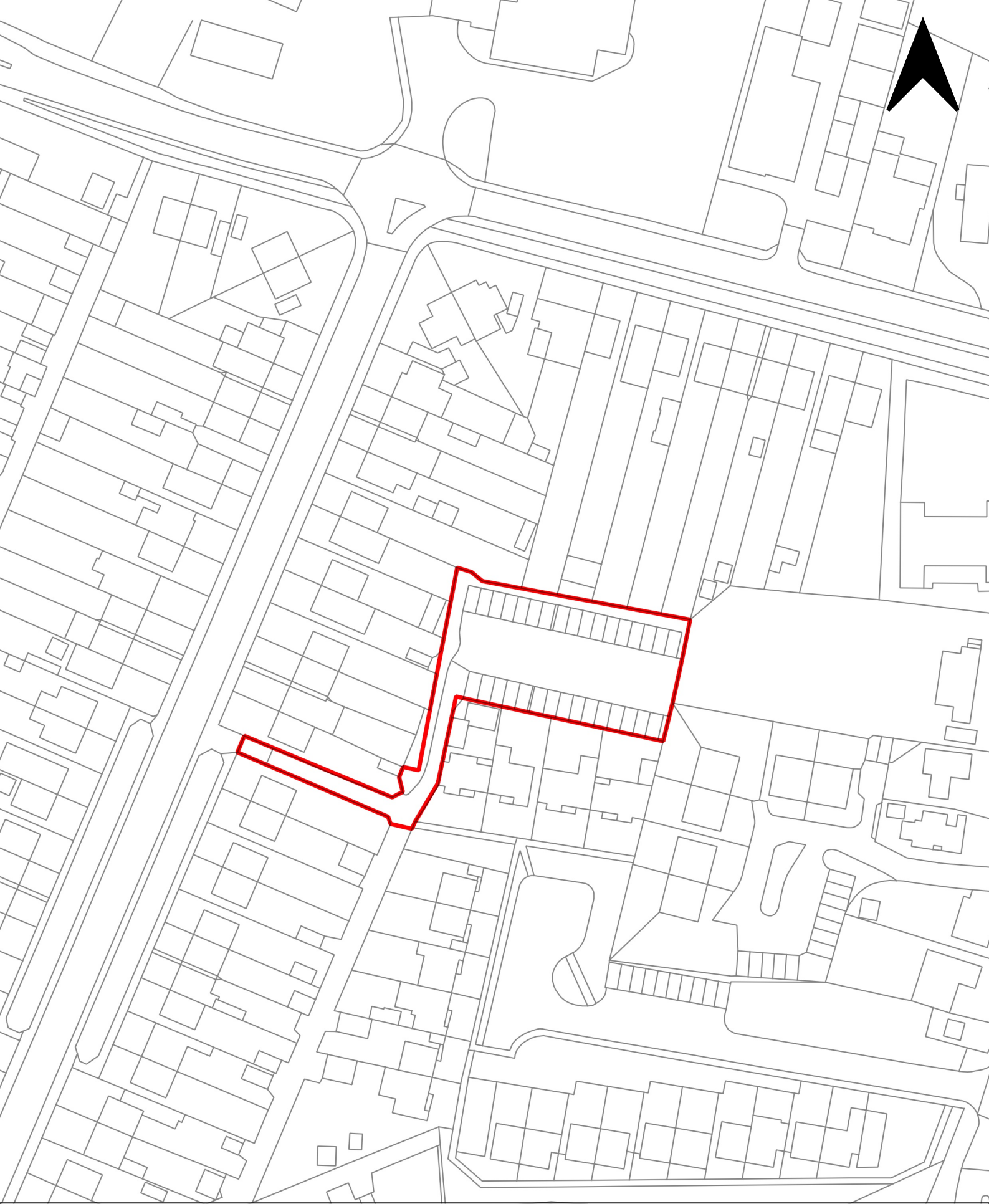


**HOB278 - Garages adjacent to 2 Sherborne Road, East Bedfont, Feltham, TW14 8ES**



-  Site Boundary
-  LBH Boundary

Scale: 1:500

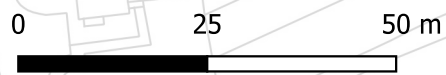


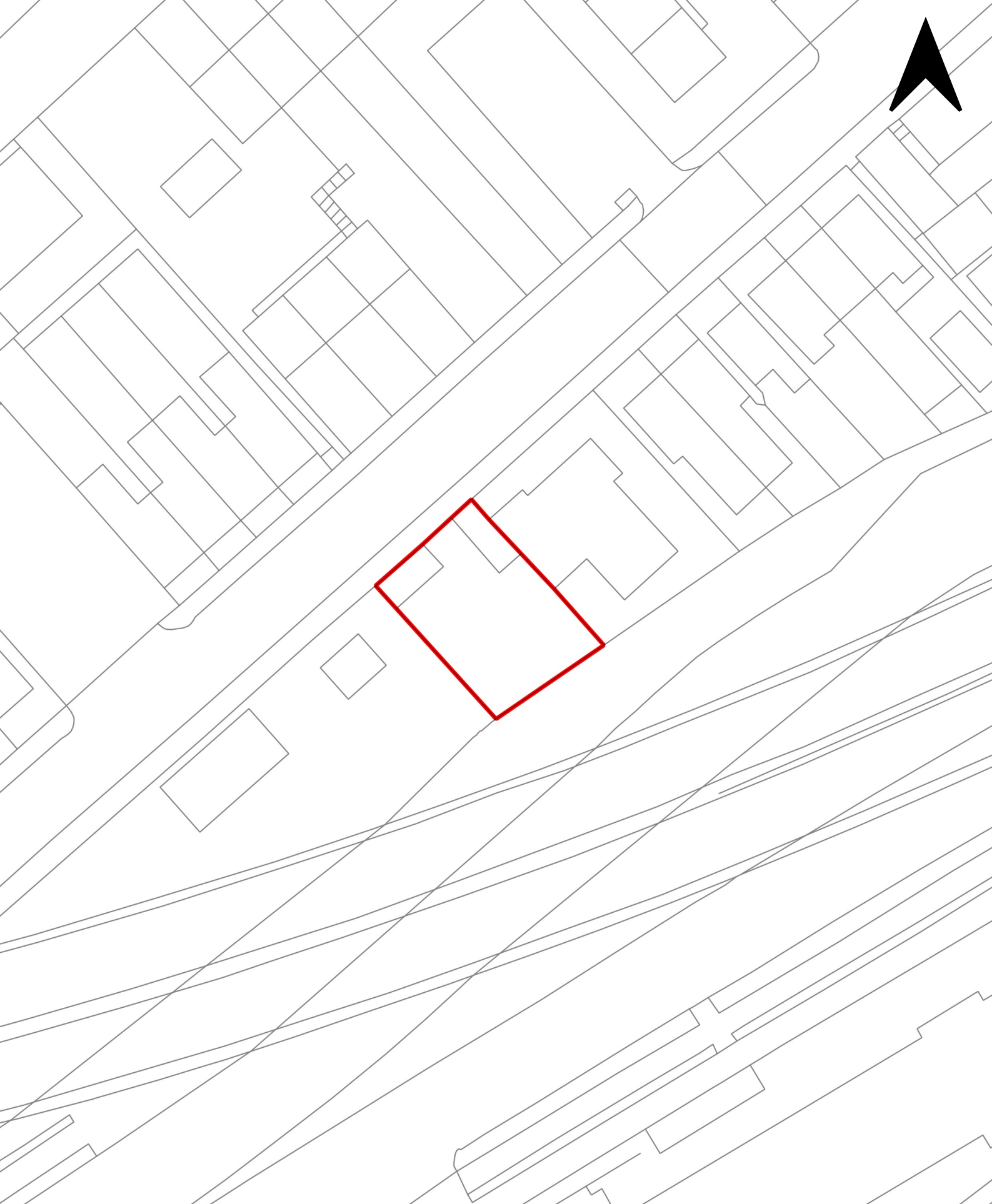


**HOB281 - Garages rear of 17 Spinney Drive, East Bedfont, Feltham, TW14 8PL**



-  Site Boundary
-  LBH Boundary

Scale: 1:1,000

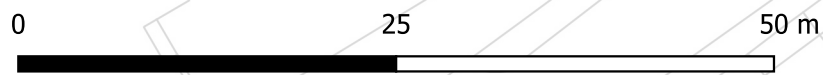


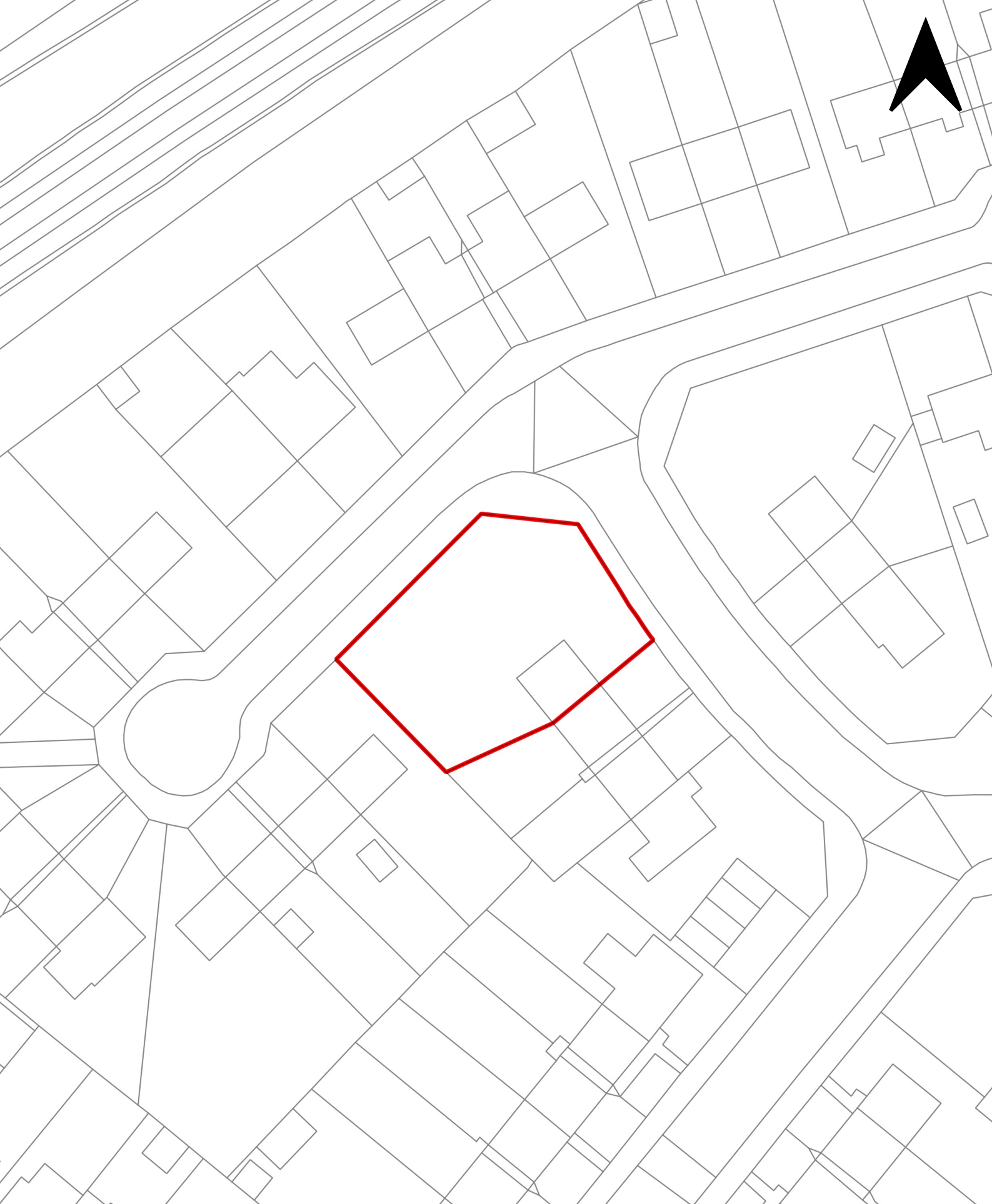


**HOB288 - Car park adjacent to Fawley House, 30 Boston Park Road, Brentford, TW8 9JF**



-  Site Boundary
-  LBH Boundary

Scale: 1:500





**HOB289 - Syon Estate Site A - Land at Maple Grove, Brentford, TW8 8NJ**



-  Site Boundary
-  LBH Boundary

Scale: 1:500

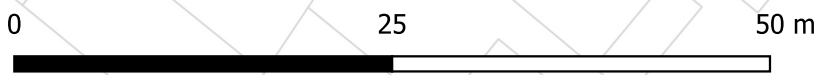


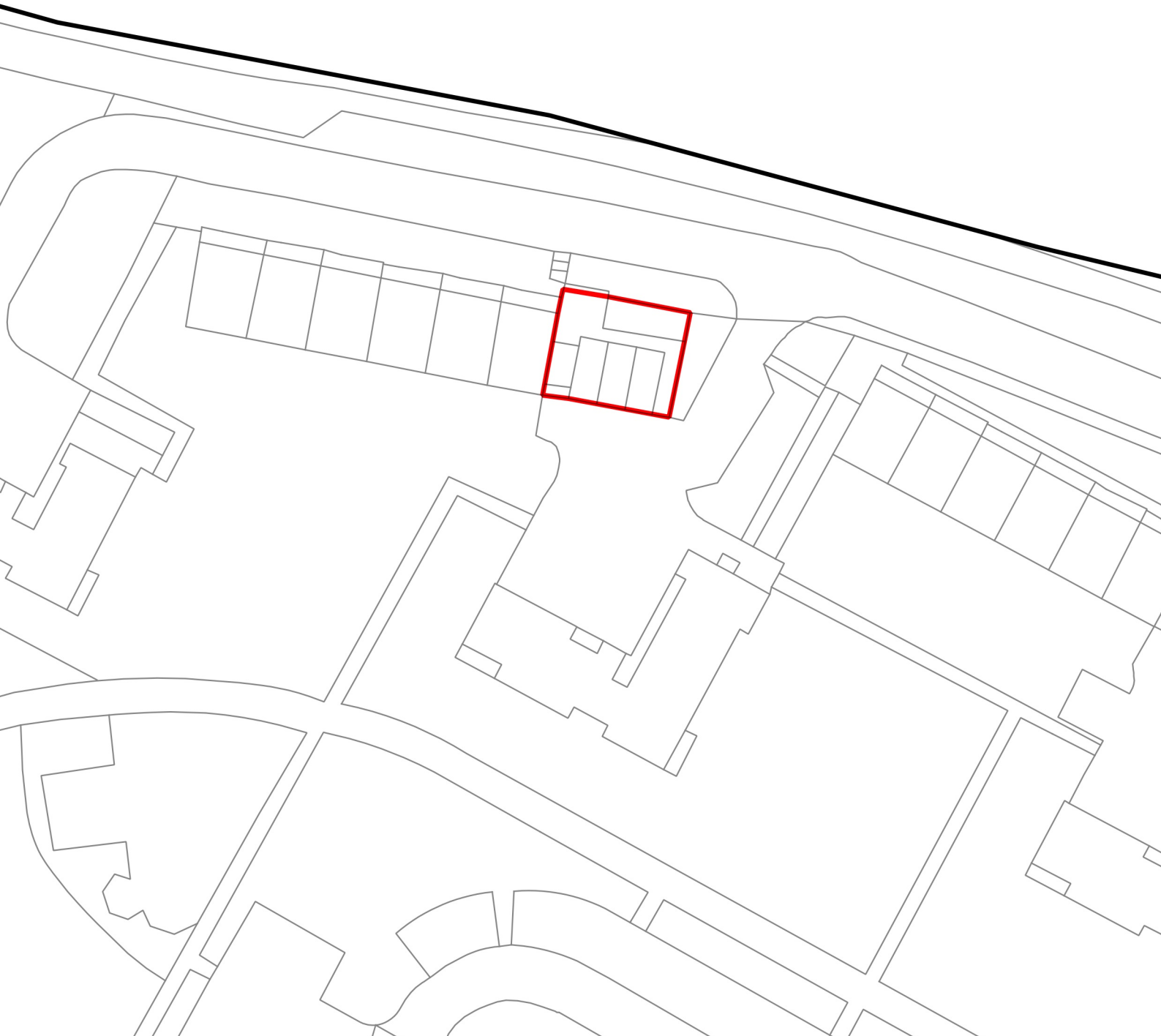


**HOB290 - Syon Estate Site B - Land at Maple Grove, Brentford, TW8 8NJ**



-  Site Boundary
-  LBH Boundary

Scale: 1:500

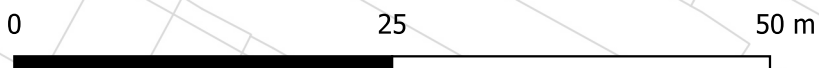




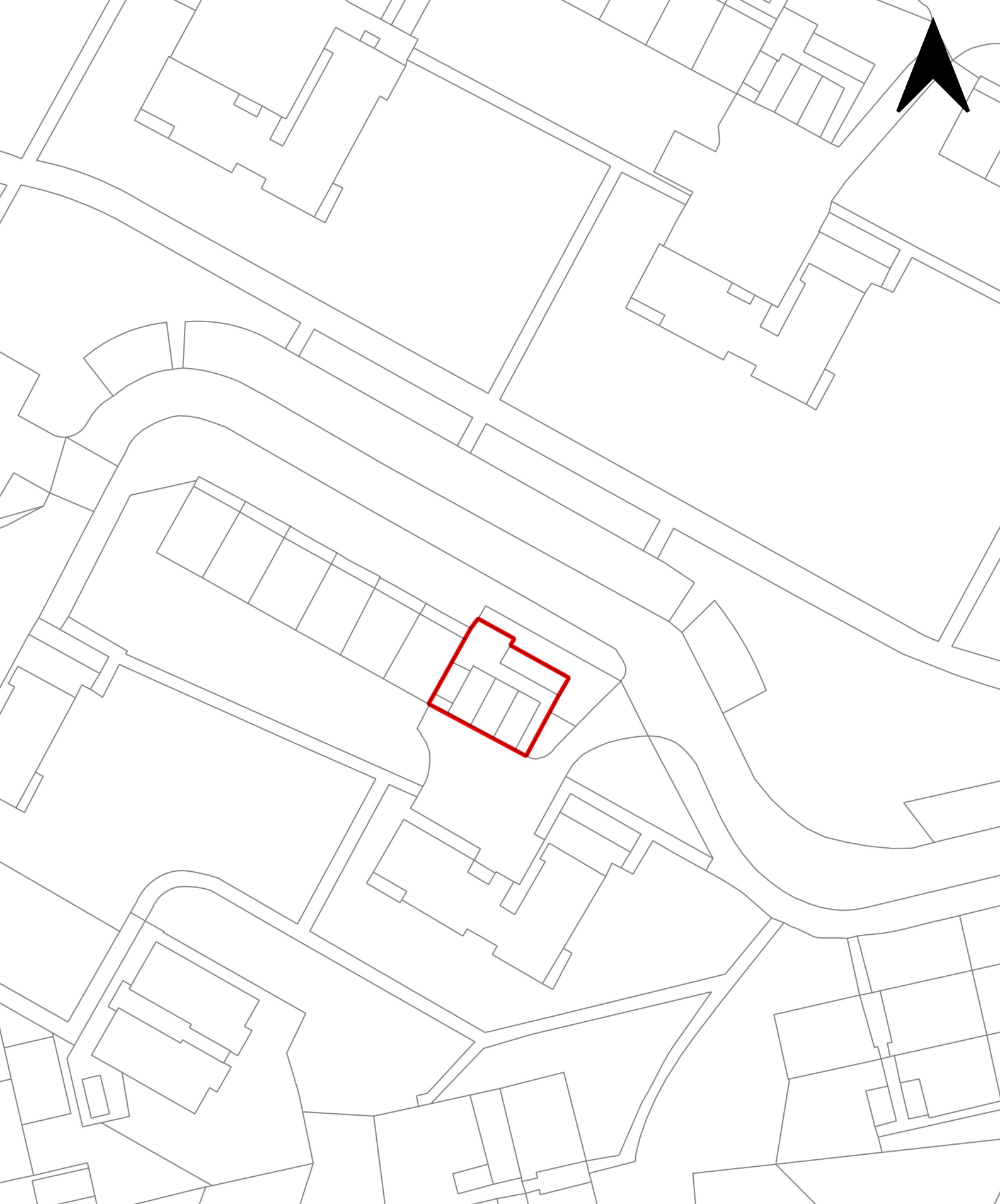
**HOB293 - Clayponds Gardens Site A, Brentford, W5 4RG**

-  Site Boundary
-  LBH Boundary



Scale: 1:500



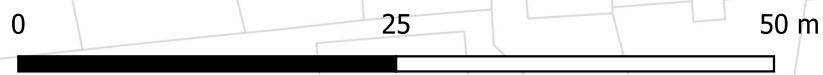




**HOB294 - Clayponds Gardens Site B, Brentford, W5 4RE**



-  Site Boundary
-  LBH Boundary

Scale: 1:500

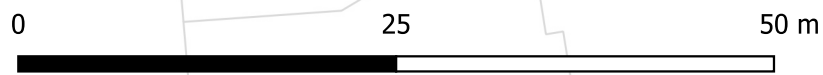




**HOB295 - Hartland Road Site A, Isleworth, TW7 6RH**



-  Site Boundary
-  LBH Boundary

Scale: 1:500

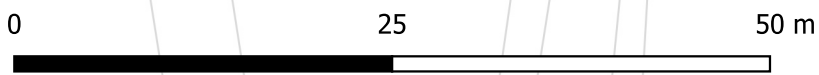


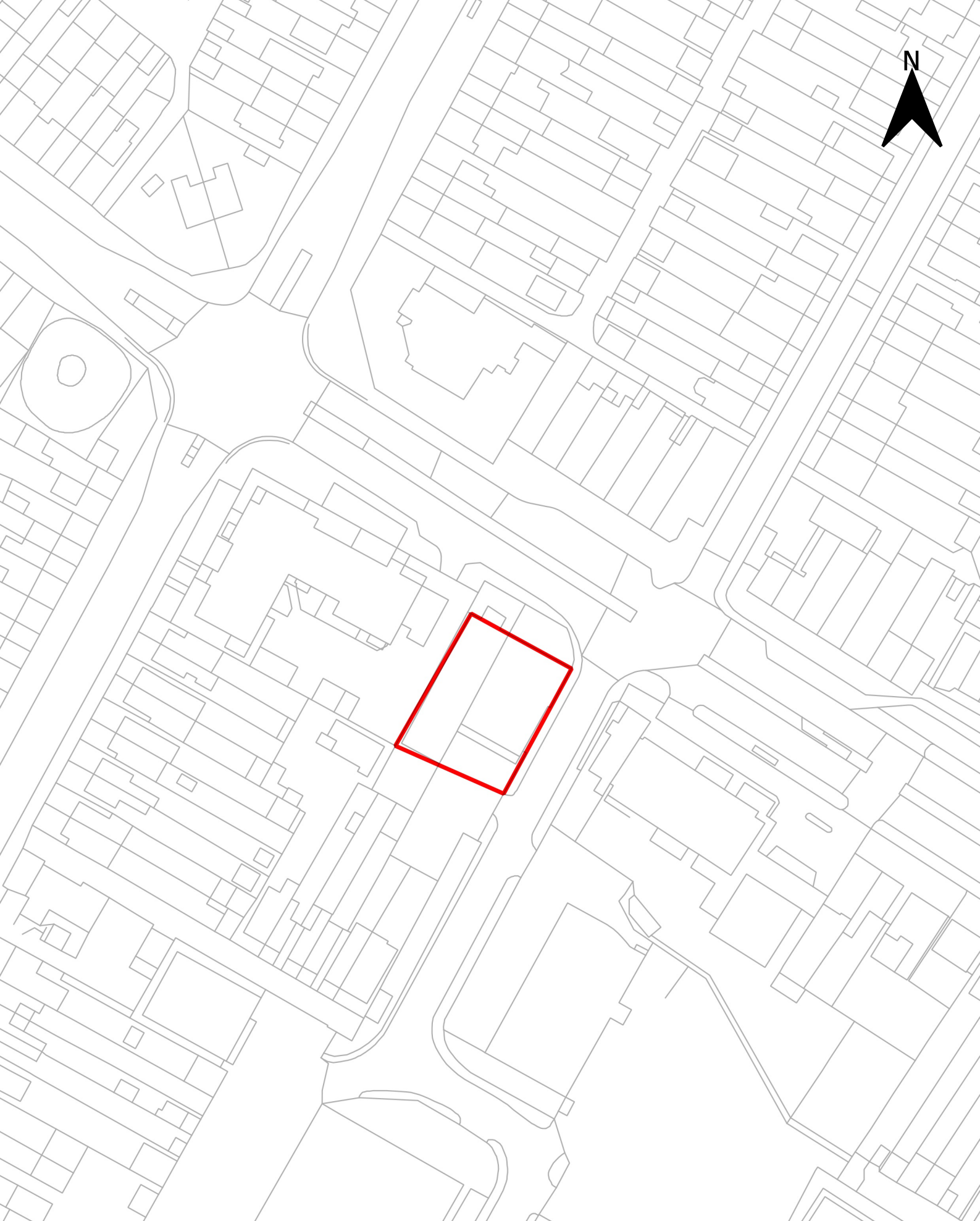


**HOB296 - Hartland Road Site B, Isleworth, TW7 6RH**


-  Site Boundary
-  LBH Boundary

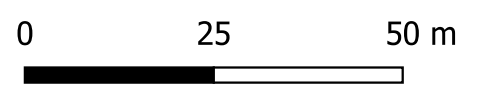
Scale: 1:500

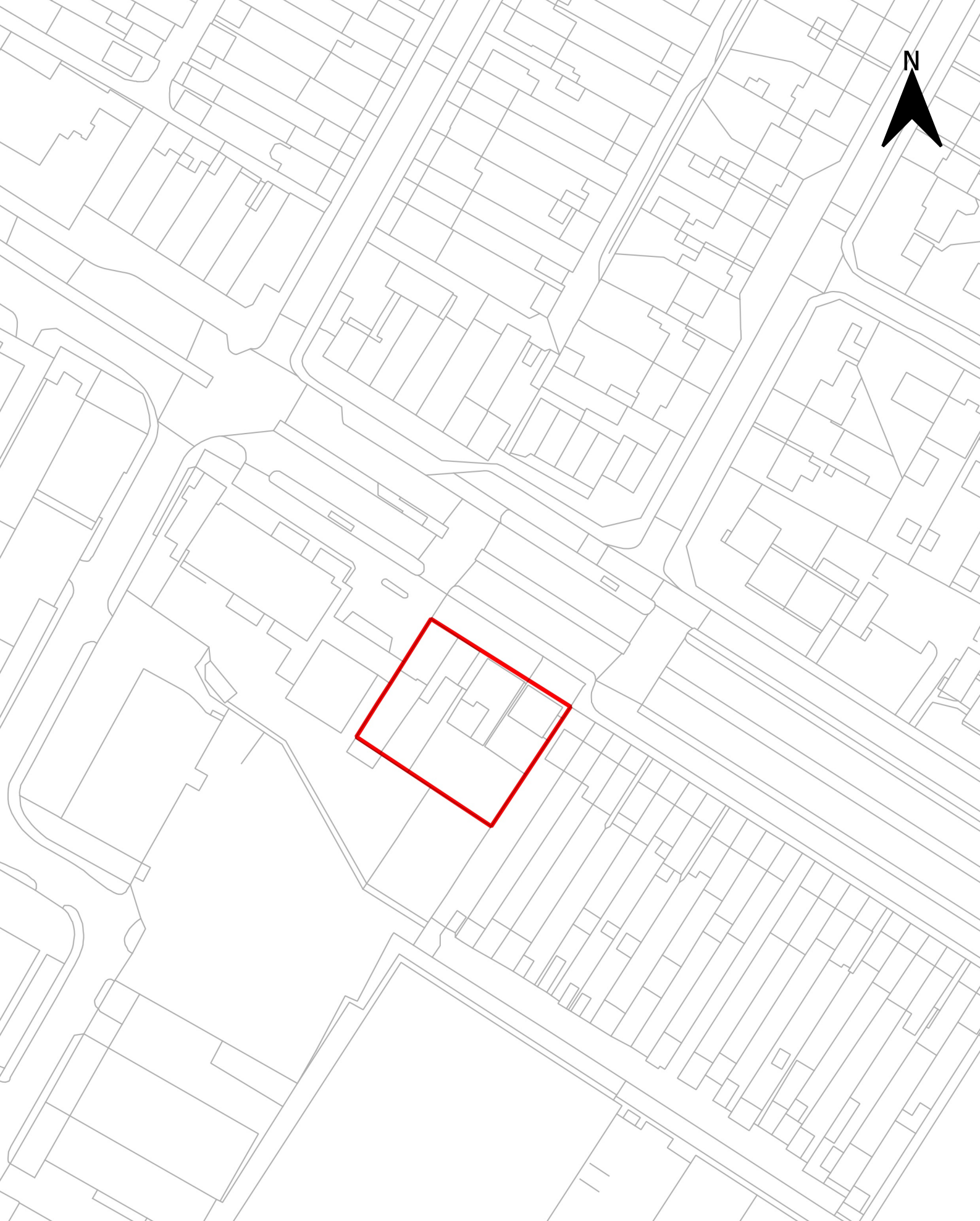





**HOB302 - 18-20 Hampton Road West, Hanworth, Feltham, TW13 6AP**

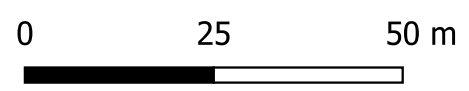
 Site Boundary

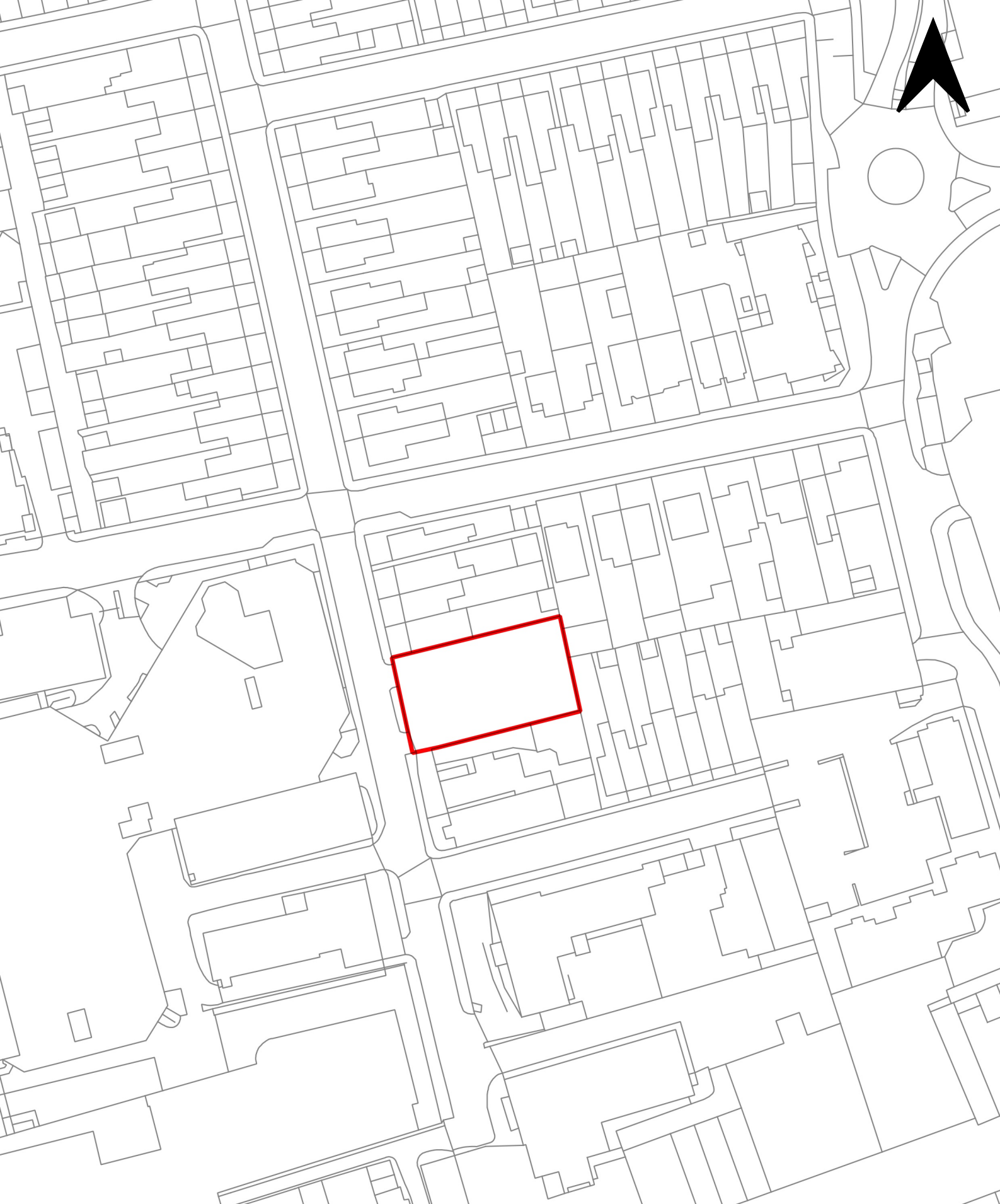






**HOB381 - 30-36 Hampton Road West, Hanworth, Feltham, TW13 6AY**

 Site Boundary





**HOB532 - Montague Road Car Park, Montague Road, Hounslow, TW3 1JY**

-  Site Boundary
-  LBH Boundary

Scale: 1:1,000

